

Chesterfield town centre

A619 for Baslow, Buxton, Manchester and Chatsworth House

B6051 for Cutthorpe, Barlow

Follow A61 for football club and Tapton Lock












Railway station

Pomegranate Theatre and Museum (closed for major refurbishment)

A632 for Royal Hospital, Bolsover

A617 for M1, Mansfield, Nottingham

A619 Wheatbridge Retail Park

-  Car park
-  Multi-storey car park
-  EV charging
-  Toilets
-  Toilets with baby changing
-  Disabled toilets
-  Shopmobility
-  Coach station
-  Register Office
-  Post Office
-  Footpaths

Queen's Park area including:

- Miniature railway
- Cafe
- Queen's Park
- Cricket ground
- Bandstand

CHESTERFIELD BOROUGH COUNCIL

Queen's Park Sports Centre

A632 for Matlock

A61 for Derby

A617

