

**CHESTERFIELD BOROUGH COUNCIL**  
**(OFF-STREET PARKING PLACES)**  
**(CIVIL ENFORCEMENT)**  
**ORDER 2014**

Sara Goodwin  
Head of Governance  
Town Hall  
Rose Hill  
Chesterfield  
S40 1LP



# Contents

(not part of the Order)

<b>Paragraph</b>	<b>Page</b>
<b>PART 1 - GENERAL</b>	
1 Commencement and Citation	4
2-6 Interpretation	4
<b>PART 2 - DESIGNATION AND USE OF PARKING PLACES</b>	
7 Designation	14
8 Class and position of Vehicle etc	14
9 Classes of Vehicle	15
10 Disabled person's parking bays	15
11 Permit Parking Bays	15
12 Taxi Bays	15
13 Loading and unloading bays	15
14 Motor Cycle Parking	15
14A No Parking Areas	16
15 Maximum Period of Stay	16
16 Period of no return	16
17-19 Power to close or suspend Parking Places	16
20 Sale of Goods	17
21 Parked with engine running	17
22 Parked causing an obstruction	17
<b>PART 3 - CHARGES FOR PARKING</b>	
23 Payment	18
24 Means of payment	18
24A Pay on Foot/Pay on Exit Parking Places	18
25 Pay and Display Parking Places	19
26 Display of Pay and Display Ticket	19
27-28 Validity of Pay and Display Tickets	19
29 Pay and Display Parking Places - Expiry of parking period	20
30-32 Pay and Display Parking Places - No Pay and Display Ticket displayed	20
33-36 Parking Permits	21

<b>Paragraph</b>		<b>Page</b>
37	Display of Parking Permit	21
38	Replacement Parking Permits	21
39	Surrender of Parking Permit	21
39A	Scratch Cards	22
40	Restriction on removal	22
<b>PART 4 - EXEMPTIONS</b>		
41	Exemption from Daily Charge	22
42	Absence of Ticket Machine	23
43	Payment by Alternative Approved Method of Payment	23
<b>PART 5 - RELOCATION, REMOVAL AND DISPOSAL OF VEHICLES</b>		
44	Emergencies	23
45	Contraventions in suspended Parking Place	23
46	Safe keeping	23
47	Disposal of a Vehicle abandoned in a Parking Place	24
<b>PART 6 - CONTRAVENTION AND PENALTY CHARGE</b>		
48-48A	Contravention	24
49	Restriction on removal of notices	24
50	Indications as Evidence	24
<b>PART 7 - LIABILITY AND OTHER PROVISIONS</b>		
51	Liability	25
52	Validity	25
53-54	Driving within a Parking Place	25
55	Wilful damage <i>[Not Used]</i>	26
56	Domestic purposes	26
57-59	Behaviour	26
60	Other activities	27
<b>PART 8 - REVOCATIONS</b>		
61	Revocations	27
	Council's Seal	27
<b>SCHEDULE 1 - PARKING PLACES</b>		28
<b>SCHEDULE 2 - REVOKED ORDER</b>		42
<b>SCHEDULE 3 - SCALE OF CHARGES</b>		43

**CHESTERFIELD BOROUGH COUNCIL**  
**(OFF-STREET PARKING PLACES)**  
**(CIVIL ENFORCEMENT)**  
**ORDER 2014**

Chesterfield Borough Council ("the Council") in exercise of its powers under Sections 32, 35 and Part IV of Schedule 9 of the Road Traffic Regulation Act 1984, as amended ("the 1984 Act") and of all other enabling powers, with the consent of the Derbyshire County Council in accordance with section 39(3) of the 1984 Act and after consultation with the Chief Constable of Derbyshire Constabulary in accordance with Part III of Schedule 9 to the 1984 Act hereby makes the following Order:

**PART 1**  
**GENERAL**

**Commencement and Citation**

1. This Order shall come into operation on the 10th day of February 2014 and may be cited as the Chesterfield Borough Council (Off-Street Parking Places) (Civil Enforcement) Order 2014.

**Interpretation**

2. In this Order, except where the context otherwise requires, the following expressions have the following meanings:

<b>"1984 Act"</b>	The Road Traffic Regulation Act 1984
<b>"Advance Ticket"</b>	A valid ticket purchased in advance from the Council for a period of use (e.g. day, week, month)
<b>"Alternative Approved Method of Payment"</b>	Park and Phone, payment by debit or credit card facilitated by on site or remote verification by, for example, card reader or mobile phone text or phone call or

decrementing card

**“Bank Holiday”**

Christmas Day, Good Friday or a bank holiday as defined in the Banking and Financial Dealings Act 1971. The first of January (or the next available working day) and the first Monday of May shall be treated as if they were a Bank Holiday for the purposes of this Order

**“Charging Days”**

those days which are specified as charging days in Schedule 1 (or if different) at each respective Parking Place

**“Charging Hours”**

the period within each Charging Day as specified as charging hours in Schedule 1 (or if different) at each respective Parking Place

**“Council”**

Chesterfield Borough Council or its successor authority

**“Disabled Persons’ Advance Ticket”**

An Advance Ticket only available to the holder of a Disabled Persons’ Badge

**“Disabled Persons' Badge”**

a badge issued by any Local Authority in accordance with the Local Authorities’ Traffic Orders (Exemptions for Disabled Persons) (England) Regulations 2000 or a badge having effect under those regulations as if it were a Disabled Person's Badge

<b>“Expiry Time”</b>	the time indicated on the Pay and Display Ticket and is the time by which the Vehicle must leave the Parking Place
<b>“Goods Vehicle”</b>	a Vehicle which is constructed or adapted for use for the carriage of goods or burden of any description, the overall height of which does not exceed 1.85 metres and the unladen weight of which does not exceed 2540 kilograms and is not drawing a trailer
<b>“Large Goods Vehicle”</b>	A large goods vehicle as defined in the Goods Vehicles (Licensing of Operators) Act 1995, with a relevant plated weight exceeding 16260 kilograms, or in the case of a vehicle which does not have a relevant plated weight, it has an unladen weight exceeding 5080 kilograms
<b>“Loading/Unloading”</b>	when a Vehicle is parked wholly in a Parking Place or bay marked for that purpose on site, for the purpose of delivering or collecting goods or merchandise or loading or unloading the Vehicle at premises adjacent to the Parking Place or bay and the Vehicle does not park for more than twenty minutes or such longer period as a duly authorised officer of the Council may authorise
<b>“Motor Car”</b>	A mechanically propelled vehicle not being a motor cycle or an invalid carriage which is constructed itself to carry a load

or passengers and of which the weight unladen

- (a) if it is constructed solely for the carriage of passengers and their effects is adapted to carry not more than seven passengers exclusive of the driver and is fitted with tyres of such type as may be specified in regulations made by the Secretary of State does not exceed 3050 kilograms or
- (b) if it is constructed or adapted for use for conveyance of goods or burden of any description does not exceed 3050 kilograms (or 3500 kilograms if the vehicle carries a container or containers for holding for the purpose of its propulsion any fuel which is wholly gaseous at 17.5 degrees Celsius under a pressure of 1.013 bar or plant and materials for producing such fuel) or
- (c) in a case falling within neither of paragraph (a) or (b) above does not exceed 2540 kilograms

as defined in Section 136 of the 1984 Act

**“Motor Cycle”**

a solo motorcycle only and excludes any motor cycle which has a side-car or trailer, or which has more than two

wheels

**“Owner”**

in relation to a Vehicle means the person who is recorded as the registered keeper by the Driver and Vehicle Licensing Agency on the date on which the Vehicle was parked in the Parking Place in question

**“Park and Phone”**

a method of payment of the parking charge involving registration of payment by phone or electronic means and, on first use, registration of the relevant registration number of the vehicle, location of the Parking Place, credit or debit card details or any such other details as the Council may from time to time require which is accepted by the Council as a valid method of payment for the relevant time of use of the Parking Place

**“Parking Bay”**

an area of a Parking Place, which is provided for the leaving of a Vehicle of a class specified and indicated by markings on the surface of the Parking Place or signed or otherwise indicated by signs in the Parking Place

**“Parking Permit”**

a valid parking permit for the relevant Parking Place namely a season ticket, contract permit, business permit, staff permit, advance ticket, Scratch Card, resident’s permit, resident’s parking disc or other parking permit, pass or



dispensation of a type and design issued by the Council

**"Parking Place"**

an area of land specified in the First Schedule (and indicated on the attached location plans) provided by the Council pursuant to Section 32(1) of the 1984 Act for the purpose of parking of Vehicles and not closed (in part or in whole) by a notice erected on it by authority of the Council

**"Pay and Display Parking Place"**

A Parking Place in which a Vehicle is required to display a Pay and Display Ticket

**"Pay and Display Ticket Machine"**

an apparatus of a type and design approved by the appropriate Minister for the purpose of the 1984 Act, being apparatus designed to indicate the time by a clock and to issue parking tickets which show that a payment has been made of an amount or for a period specified thereon and which specify the date and either the time of such payment, or the expiry time of the parking period for which payment has been made and (if the apparatus is designed to do so) the identity of the Vehicle and/or Parking Bay

**"Pay and Display Ticket"**

a ticket issued by a Ticket Machine located in the Parking Place in which the Vehicle has been parked or issued by a person nominated by the Council on

payment of a charge and valid for a parking period as advertised at that Parking Place

**“Pay on Foot/Pay on Exit”**

a Parking Place where:

- a ticket is issued by a ticket machine located at the entrance to a Parking Place and
- the ticket is retained by the Vehicle user and not displayed, and
- the relevant charge is paid as required at the Parking Place before returning to the vehicle or on exiting the Parking Place

**“Penalty Charge”**

a charge imposed by legislation in respect of parking contraventions that are subject to civil enforcement and has the same meaning as set out in the Civil Enforcement of Parking Contraventions (England) General Regulations 2007

**“Relevant Information”**

All the information (as appropriate to the appropriate Pay and Display Ticket or Parking Permit) contained on the front face of the Pay and Display Ticket or Parking Permit, such information may include (but not be limited to):

- the Council's name
- the Council's crooked spire logo
- type of Parking Permit
- name of Parking Place(s),
- area within Parking Place
- parking zone,
- time/date/place of purchase,

- time/date/period of validity
- expiry time/date
- pass or permit number
- vehicle registration number,
- parking bay
- issuer

**“Relevant Position”**

(a) in respect of a Vehicle displaying a valid Disabled Person’s Badge –

(i) in the case of a Vehicle fitted with a dashboard or fascia panel, the badge is exhibited on the dashboard or fascia panel so that Part 1 (the front of the badge), is legible from outside the Vehicle; or

(ii) in the case of a Vehicle not fitted with a dashboard or fascia panel, the badge is exhibited in a conspicuous position on the Vehicle so that Part 1 of the badge is legible from outside the Vehicle;

(b) in respect of a Vehicle displaying a Pay and Display Ticket or Parking Permit

(i) the Pay and Display Ticket, or Parking Permit is exhibited on the inside surface of the windscreen or in a conspicuous position on the dashboard or fascia panel so that it can be

easily seen and read from the outside of the front or side of the Vehicle

(ii) in the case of a Vehicle that is not fitted with a transparent windscreen, the Pay and Display Ticket or Parking Permit is exhibited on the front of the Vehicle

(iii) in the case of (i) and (ii) a Pay and Display Ticket or Parking Permit must be exhibited so that all of the front face of the ticket, permit or scratch card is facing forwards and shows the Relevant Information with the text the correct way up is clearly visible and can be easily seen and read:

(c) in respect of a Vehicle displaying a Hackney Carriage Plate the plate must be affixed to the Vehicle in accordance with the instructions given within the licence as issued by the Council

(d) for avoidance of any doubt Relevant Position shall not include any position of the Pay and Display Ticket or Parking Permit within or outside the Vehicle other than as set out in the definitions at (a) to (c) above

**“Scale of Charges”**

The scale of charges for the Parking Place as set out in Schedule 3 to this Order as amended by the Council from time to time and advertised at each Parking Place

**“Scratch Card”**

A parking permit of a type and design issued by the Council for the specified parking zone validated by scraping or scratching designated areas to reveal information used to identify correct date, month and year of use

**“Vehicle”**

any Motor Car, Motor Cycle, Goods Vehicle, or other mechanically propelled automobile (and “Vehicles” shall be interpreted accordingly)

**“Zone”**

A parking zone as specified by the Council by reference to specific Parking Places or areas of the borough as set out in Schedule 3 or as amended from time to time

3. Except where the context requires otherwise, any reference in this Order to a numbered Article shall be construed as a reference to the Article bearing that number in this Order
4. Any reference in this Order to any enactment shall be construed as a reference to that enactment as amended, applied, consolidated, re-enacted by or as having effect by virtue of any subsequent enactment
5. Unless the context otherwise requires, words denoting the singular shall include the plural and vice versa and words denoting persons shall include

either gender, bodies corporate, unincorporated associations and partnerships

6. The Interpretation Act 1978 shall apply for the interpretation of this Order

## **PART 2**

### **DESIGNATION AND USE OF PARKING PLACES**

#### Designation

7. Each area of land or building specified by the accompanying plans and by name in the Schedule 1 may be used, subject to the provisions of this Order, as a place to park Vehicles of such classes, in such positions, on such days, during such hours, for such period and on payment of such charges as are set out in the Scale of Charges

#### Class and position of Vehicle etc

8. Where by notice or surface markings at a Parking Place, a Parking Place is described as available for:
- Vehicles of a specified class or
  - Vehicle occupants of a specified class (for example, but not limiting the extent or interpretation of this Article, parent and child) or
  - Vehicles to be parked in a specified location,

no person shall cause or permit a Vehicle to be parked in that Parking Place or in any Parking Bay within the Parking Place:

- (i) unless the Vehicle or the Vehicle occupants (as appropriate) is/are of the specified class
- (ii) beyond the Parking Bay markings
- (iii) in a position other than that specified or
- (iv) for a purpose other than provided for in this Order.

### Classes of Vehicle

9. No person shall cause or permit a Vehicle to be parked in a Parking Bay unless it is a Vehicle of a class specifically described in this Order, or by notice or surface markings at a Parking Place, as permitted to park in that Parking Bay

### Disabled person's parking bays

10. No person shall cause or permit a Vehicle to be parked in a Parking Bay marked for disabled persons unless the Vehicle displays a valid Disabled Person's Badge in the Relevant Position and immediately before or immediately after the act of parking the Vehicle has been or is about to be used by the person(s) in respect of whom the Disabled Person's Badge has been issued

### Permit Parking Bays

11. No person shall cause or permit a Vehicle to park in a Parking Place or Parking Bay indicated by notice or surface markings for permit holders unless the Vehicle is displaying a Parking Permit valid for that time and that Parking Place or Parking Bay (as appropriate)

### Taxi Bays

12. No person shall cause or permit a Vehicle to be Parked in an area marked as a taxi bay unless the Vehicle displays in the relevant position a valid Hackney Carriage plate issued by the Council

### Loading and Unloading Bays

13. No person shall cause or permit a Vehicle to park in any area marked as a loading bay unless the Vehicle is being used for the purpose of Loading/Unloading

### Motor Cycle Parking

14. No person shall cause or permit a Vehicle to park in a Parking Place or Parking Bay marked for Motor Cycles unless the Vehicle is a Motor Cycle

### No Parking Areas

- 14A. No person shall cause or permit a Vehicle to park in any position within a Parking Place other than that permitted under this Order and for avoidance of doubt (and not limiting the foregoing) no person shall cause or permit a Vehicle to park:
- (i) in any area indicated in the Parking Place (whether by surface cross-hatching or other markings and/or by sign or notice) as an area not available for parking of a Vehicle
  - (ii) on any grassed area within the Parking Place, unless clearly indicated by the Council by sign or notice as being available for parking of a Vehicle

### Maximum Period of Stay

15. Where by notice on site, a Parking Place or any Parking Bay within the Parking Place is described as being in operation on specified days during specified hours or for a maximum period of stay, no person shall cause or permit a Vehicle to be parked in that Parking Place or in any Parking Bay within the Parking Place on any day during such hours or for any period other or longer than those specified

### Period of no return

16. Where by notice on site, a Parking Place is described as having a period within which a Vehicle may not return, no person shall cause or permit a Vehicle to be parked again in that Parking Place on any day, during such hours within which the vehicle is excluded from waiting in the Parking place.

### Power to close or suspend Parking Places

17. Nothing in this Order shall prevent the Council by notice, sign or barrier displayed in a Parking Place:
- (i) from closing a Parking Place or any part thereof for any period; and/or



- (ii) from setting aside a Parking Place or any part or parts thereof on all days or on certain days or during certain parts of days for use only by particular Vehicles or organisations
18. Any person closing or suspending the use of a Parking Place or any part thereof shall thereupon place or cause to be placed in or adjacent to that Parking Place or that part thereof a notice or traffic sign indicating that of that Parking Place or that part thereof is closed or the use is suspended and that Parking by Vehicles is prohibited
19. No person shall cause or permit a Vehicle to be Parked in a Parking Place or any part thereof during such periods that the Parking Place or that part thereof is closed or the use is suspended or during such period as there is in or adjacent thereto a notice or traffic sign indicating the closure or suspension placed by or on behalf of the Council

#### Sale of Goods

20. No person shall in a Parking Place without the express written permission of the Council, use a Vehicle in connection with the sale of any article, including the Vehicle itself, to any person in or near the Parking Place or in connection with the selling or offering for hire of skill or services in any other capacity.

#### Parked with engine running

21. No person shall in a Parking Place continue to run the Vehicle engine when the Vehicle is in the Parking Bay and shall not start the engine except when about to change the position of the Vehicle in or to depart from the Parking Place

#### Parked causing an obstruction

22. No person shall in a Parking Place park the Vehicle in such a manner or place where it causes an obstruction to any other users of the Parking Place

**PART 3**  
**CHARGES FOR PARKING**

Payment

23. No person shall cause or permit any Vehicle to be parked in a Parking Place without arranging for the appropriate charge (if any) to be paid in accordance with the Scale of Charges

Means of payment

24. The charges referred to in the preceding Article shall be payable in the manner as advertised at that Parking Place

Pay on Foot/Pay on Exit Parking Places

- 24A. The driver of a Vehicle using a Pay on Foot/Pay on Exit parking place shall:
- (i) upon arriving at the Parking Place, take a ticket from the ticket machine to establish time of entry
  - (ii) on return to the Vehicle prior to exit from the Parking Place:
    - (a) pay at the pay on foot machine for the Parking Place the appropriate fee required in accordance with the scale of current charges as advertised at that Parking Place and take the ticket issued
    - (b) within any period of grace advertised on site proceed with the Vehicle to the exit point for the Parking Place
    - (c) insert the ticket into the machine at the exit barrier to enable exit from the Parking Place  
or pay the attendant on duty, or a person nominated by the Council at the exit point, a parking fee at the level of charge and for the period required in accordance with the Scale of Charges
  - (iii) (in the event that on return to the Vehicle prior to exit from the Parking Place the ticket referred to in (i) is not available to insert into the machine) contact the parking controller by means of the intercom at the Pay on Foot/Pay on Exit machine who will arrange for a payment to be made in accordance with the Scale of Charges for the Charging Hours

for the whole day until the time of departure and then shall complete the actions set out in Clause 24A (ii) (with the exception of sub-clause (a)) above

#### Pay and Display Parking Places

25. The person in charge of a Vehicle, upon parking the Vehicle in a Parking Bay, shall immediately
- (i) arrange for the purchase of a Pay and Display Ticket from a Pay and Display Ticket Machine situated in that Parking Place at the level of charge and for the period required in accordance with the scale of current charges as advertised at that Parking Place, or
  - (ii) make arrangements to pay the appropriate fee through an Alternative Approved Method of Payment (if available) at the level of daily charge and for the period required in accordance with the scale of charges as advertised at that Parking Place

#### Display of Pay and Display Ticket

26. Save where payment has been made by an Alternative Approved Method of Payment (if available), once a Vehicle has been parked within a Pay and Display Parking Place the person in charge of the Vehicle shall:
- (i) ensure that a valid Pay and Display Ticket has been obtained to cover the entire period that the Vehicle is parked in the Parking Place and is displayed at all times the Vehicle is parked, and
  - (ii) display the valid Pay and Display Ticket the Relevant Position on the Vehicle in respect of which it was issued so that it shows the Relevant Information

#### Validity of Pay and Display Tickets

27. A Pay and Display Ticket is not transferable from one Vehicle to another and on transfer the Pay and Display Ticket ceases to be valid

28. A Pay and Display Ticket is valid only in the Parking Place in which it was issued. This is defined by the reference code of the Ticket Machine located in that Parking Place printed on the Pay and Display Ticket

Pay and Display Parking Places - Expiry of parking period

29. The expiry of the period for which the appropriate charge has been paid shall be:
- (i) where a Pay and Display Ticket has been purchased, when the time shown on the clock of the issuing Ticket Machine is later than the Expiry Time shown on the Pay and Display Ticket displayed, or
  - (ii) where an Alternative Approved Method of Payment has been used, the period for which payment has been made and recorded has been exceeded

Pay and Display Parking Places - No Pay and Display Ticket displayed

30. Save where payment has been made by an Alternative Approved Method of Payment (if available), If at any time while a Vehicle is parked in a Pay and Display Parking Place no Pay and Display Ticket is displayed on that Vehicle in the Relevant Position and in accordance with the provisions of this order, it shall be deemed that the charge has not been paid
31. If at the time when a Vehicle is parked during the Charging Hours in a Parking Place and the nearest Ticket Machine in that Parking Place is out of order, then a ticket shall be obtained from another Ticket Machine within the same Parking Place (where provided) or as directed on site
32. Where no valid Pay and Display Ticket can be obtained from a Ticket Machine within a Parking Place, Vehicles may be parked in a Parking Place but may not be parked for longer than the maximum period of parking in that Parking Place as advertised at the Parking Place

### Parking Permits

33. Parking Permits are available from the Council at an appropriate fee for a Vehicle of a specific class and for a specific Parking Place and subject to conditions determined by the Council
34. The driver of the Vehicle shall abide by the terms stipulated by the Council for the use of the Parking Permit
35. A Parking Permit is only valid in the Parking Place in respect of which it was issued, for the Vehicle in respect of which it was issued and up to the date of expiry shown on the Parking Permit
36. A Parking Permit remains the property of the Council and must be surrendered on request. In such instances any refund of fee paid will be provided in accordance with the Council's policies and subject to Clause 39

### Display of Parking Permit

37. Save where payment has been made by an Alternative Approved Method of Payment (if available), a Parking Permit shall be displayed in the Relevant Position on the Vehicle in respect of which it was issued at all times during which the Vehicle is parked in the Parking Place

### Replacement Parking Permits

38. Damaged or lost Parking Permits will be replaced on application to the Council and on payment of an administration fee in accordance with Council policies. The damaged or lost Parking Permit will then become immediately invalid. For the purposes of this clause the definition of Parking Permit shall not include a Scratch Card

### Surrender of Parking Permit

39. The holder of a Parking Permit may, on surrendering the Parking Permit, be entitled to a refund based upon the Council policy in place at that time and at the Council's unfettered discretion.

## Scratch Cards

### 39A A Scratch Card

- (i) shall be displayed in the Relevant Position on the Vehicle in respect of which it was issued at all times during which the Vehicle is parked in the Parking Place
- (ii) is valid only in the Parking Place for which it was issued. This is defined by the parking zone and Parking Places(s) printed on the Scratch Card
- (iii) is valid only if prior to display the designated areas on the Scratch Card are scratched or scraped to reveal information used to identify year, month and date of use
- (iv) is not valid if more than one date, month or year are revealed
- (v) must be used in accordance with the terms set out on the Scratch Card

## Restriction on removal

40. When a Pay and Display Ticket or Parking Permit has been exhibited on a Vehicle in the Relevant Position no person shall remove the Pay and Display Ticket or Parking Permit from the Vehicle until the Vehicle is removed from the Parking Place

## **PART 4 EXEMPTIONS**

## Exemption from Daily Charge

41. No daily charge shall be payable in respect of
- (i) *[Not used]*
  - (ii) a Motor Cycle; or
  - (iii) a Vehicle parked displaying in the Relevant Position a valid Parking Permit valid for that Parking Place

### Absence of Ticket Machine

42. If at the time when a Vehicle is parked in a Parking Place during the charging hours there is no Ticket Machine at the Parking Place, or all the Ticket Machines at that Parking Place carry notices placed upon them by a person duly authorised by the Council indicating that they are out of order, the driver of that Vehicle shall be exempt from purchasing a Pay and Display Ticket

### Payment by Alternative Approved Method of Payment

43. Where arrangements to pay the Daily Charge have been successfully made through an Alternative Approved Method of Payment and no Pay and Display Ticket is produced, or no Parking Permit made available, by following the process, the driver of a vehicle shall be exempt from the requirement to display such a ticket

## **PART 5**

### **RELOCATION, REMOVAL AND DISPOSAL OF VEHICLES**

#### Emergencies

44. A person authorised by the Council or a Police Constable in uniform may, using such measures as are appropriate, move or cause to be moved in the case of an emergency to any place he/she thinks fit, any Vehicle parked in a Parking Place

#### Contraventions in suspended Parking Place

45. A person authorised by the Council may, using such measures as are appropriate, move or cause to be moved to any place he/she thinks fit, any Vehicle parked in a Parking Place which has been closed or suspended in whole or in part by the Council and the cost of movement or removal and safe keeping shall be the liability of the Vehicle owner

#### Safe keeping

46. Any person removing a Vehicle from a Parking Place under the provisions of this Order shall make such arrangements as may be reasonably necessary to provide for the safe keeping of the Vehicle

Disposal of a Vehicle abandoned in a Parking Place

47. The Council may sell or otherwise dispose of, in accordance with current legislation, a Vehicle which has been, or could at any time be, removed from a Parking Place if the Vehicle appears to have been abandoned

**PART 6**

**CONTRAVENTION AND PENALTY CHARGE**

Contravention

48. Save for the provisions in Part 7, if a Vehicle is parked in a Parking Place without complying with the requirements of this Order, a contravention shall have occurred and a Penalty Charge shall be payable and/or the vehicle may be removed from the location.

- 48A Where a contravention has occurred a notice of the Penalty Charge shall be served by affixing it to the Vehicle or giving it to the person appearing to be in charge of the Vehicle

Restriction on removal of notices

49. A notice of the Penalty Charge fixed to a Vehicle in accordance with this Order shall not be removed or interfered with except by or under the authority of:
- (i) the Owner, or person in charge of, the Vehicle;
  - (ii) the Council for the Parking Place in which the Vehicle was found.

Indications as Evidence

50. The particulars given in the notice of the Penalty Charge attached to a Vehicle in accordance with this Order shall be treated as evidence in any proceedings relating to failure to pay such Penalty Charge.



**PART 7**  
**LIABILITY AND OTHER PROVISIONS**

Liability

51. The Council accepts no liability for the loss or damage to Vehicles or other property left in any of the Parking Places to which this Order applies save for that arising from the negligence of the Council

Validity

52. If a court, the Department for Transport, the Traffic Penalty Tribunal or the Traffic Enforcement Centre declares any part of this Order to be invalid or unenforceable, such declaration shall not invalidate the remainder of the Order

Driving within a Parking Place

53. Where in a Parking Place signs are erected or surface markings are laid for the purpose of
- (i) indicating the entrance to or exit from the Parking Place, or
  - (ii) indicating that a Vehicle using the Parking Place shall proceed in a specified direction within the Parking Place
- any person who drives or permits to be driven any Vehicle
- (i) so that it enters the Parking Place otherwise than by an entrance or leaves the Parking Place otherwise than by an exit, so indicated, or
  - (ii) in a direction other than so specified

shall be liable to prosecution

54. Any person who, without with the permission of a person authorised by the Council in that behalf, drives or permits to be driven any Vehicle in a Parking Place for any purpose other than the purpose of leaving that Vehicle in the Parking Place in accordance with the provisions of this

Order or for the purpose of departing from the Parking Place shall be liable to prosecution

Wilful damage

55. *[Not Used]*

Domestic purposes

56. Any person who uses any part of the Parking Place or any Vehicle parked in a Parking Place

(i) for sleeping or camping or cooking, or

(ii) for the purpose of servicing or washing any Vehicle or part thereof other than is reasonably necessary to enable the Vehicle to depart from the Parking Place

shall be liable to prosecution.

Behaviour

57. Any person who wilfully sounds any horn or any other similar instrument on a Vehicle except when about to change the position of the Vehicle in or to depart from the Parking Place shall be liable to prosecution

58. Any person who in a Parking Place shouts or otherwise or otherwise makes any loud noise to the disturbance or annoyance of users of the Parking Place or residents or premises in the neighbourhood shall be liable to prosecution

59. Any person who in a Parking Place uses any threatening, abusive or insulting language, gesture or conduct with intent to put any person in fear or so as to occasion a breach of the peace or whereby a breach of the peace is likely to be occasioned shall be liable to prosecution

Other activities

60. Any person who in a Parking Place

- (i) erects or causes or permits to be erected any tent, booth, stand, building or other structure without the written consent of the Council, or
- (ii) lights or causes to be lit any fire
- (iii) takes part in any game or activity (without authority of the Council)
- (iv) distributes, or places on a vehicle, any advertising material

shall be liable to prosecution

**PART 8**

**REVOCATIONS**

Revocations

61. The order made by the Council set out in Schedule 2 and any other orders and regulations of whatever nature relating to off-street Parking Places within the area of the Council made before the introduction of this Order are revoked

**EXECUTED as a Deed by affixing  
the COMMON SEAL of  
CHESTERFIELD BOROUGH COUNCIL  
this 14<sup>th</sup> day of January 2014**

**in the presence of:**



**Mayor**



**Authorised Signatory**



**THE CHESTERFIELD BOROUGH COUNCIL (OFF STREET PARKING PLACES)  
(CIVIL ENFORCEMENT) ORDER 2014**

**SCHEDULE 1  
PARKING PLACES**

The Parking Places under this Order are listed below and shown edged and hatched in red (or shown edged and hatched in blue where indicated) on the corresponding attached plans

1 name of Parking Place	2 position in which vehicle may wait	3 classes of vehicle	4 days of operation of Parking Place	5 hours of operation of Parking Place	6 Charging Days and Charging Hours	7 Maximum period for which vehicles may wait
<b>Albion Road,</b> Chesterfield	Wholly within a Parking Bay	Motor Car or Goods Vehicle	All days	All hours	08:00 hours to 20:00 hours on any day	No limit
<b>Angel Yard,</b> Chesterfield	Wholly within a Parking Bay	Any Vehicle displaying a Parking Permit	All days	All hours	00:00 hours to 23:59 hours on any day	No limit
<b>Angel Yard (extension),</b> Chesterfield	Wholly within a Parking Bay	Any Vehicle displaying a Parking Permit	All days	All hours	00:00 hours to 23:59 hours on any day	No limit
<b>Ashgate Road,</b> Chesterfield	Wholly within a Parking Bay	Motor Car or Goods Vehicle	All days	All hours	08:00 hours to 20:00 hours on any day	No limit

1 name of Parking Place	2 position in which vehicle may wait	3 classes of vehicle	4 days of operation of Parking Place	5 hours of operation of Parking Place	6 Charging Days and Charging Hours	7 Maximum period for which vehicles may wait
<b>Brimington Community Centre</b> , Church Street/Hall Road, Brimington, Chesterfield	Wholly within a Parking Bay	Any Vehicle	All Days	All Hours	00:00 hours to 23:59 hours	No Limit
<b>Chapel Street</b> , Whittington Moor, Chesterfield	Wholly within a Parking Bay	Any Vehicle	All Days	All Hours	00:00 hours to 23:59 hours	No Limit
<b>Chapel Street</b> , Whittington Moor, Chesterfield (shown edged and hatched blue on the corresponding plan)	Wholly within a Parking Bay	Any Vehicle displaying a Parking Permit	All Days	All Hours	00:00 hours to 23:59 hours	No Limit
<b>Church Street Brimington</b> , Chesterfield (Adjacent to Doctors' Surgery)	Wholly within a Parking Bay	Motor Cars and Motor Cycles	Monday to Friday (excluding Bank Holidays)	08:00 hours to 18:00 hours	08:00 hours to 18:00 hours Monday to Friday	2 hours with no return within 2 hours

1 name of Parking Place	2 position in which vehicle may wait	3 classes of vehicle	4 days of operation of Parking Place	5 hours of operation of Parking Place	6 Charging Days and Charging Hours	7 Maximum period for which vehicles may wait
<b>Coach Station, New Beetwell Street, Chesterfield</b>	Wholly within a Parking Bay	Any Vehicle	All days	All hours	08:00 hours to 18:00 hours on any day	Up to 20 minutes with no return within 2 hours
Coach Station Car Park, New Beetwell Street, Chesterfield <i>(continued)</i>	Wholly within a Parking Bay reserved for a Vehicle displaying a Disabled Persons' Badge	Any Vehicle displaying a Disabled Persons' Badge	All days	All hours	08:00 hours to 18:00 hours on any day	Up to 40 minutes with no return within 2 hours
Coach Station Car Park, New Beetwell Street, Chesterfield <i>(continued)</i>	Wholly within a Parking Bay reserved for taxis	Hackney Carriage Vehicles	All days	All hours	00:00 hours to 23:59 hours	Up to 20 minutes
Coach Station Car Park, New Beetwell Street, Chesterfield <i>(continued)</i>	Within the yellow hatched area	Any Vehicle Loading/Unload- ing to/from the retail premises immediately to the west of the Parking Place	All days	All hours	00:00 hours to 23:59 hours	No limit

1 name of Parking Place	2 position in which vehicle may wait	3 classes of vehicle	4 days of operation of Parking Place	5 hours of operation of Parking Place	6 Charging Days and Charging Hours	7 Maximum period for which vehicles may wait
<b>Coach Station, Beckingham Way, Chesterfield</b>	Designated Parking Bays	public service vehicle displaying a Parking Permit	All Days	All Hours	00:00 hours to 23:59 hours	No Limit
<b>Customer Services Centre (East of) and rear of 87 New Square, Chesterfield</b>	Wholly within a Parking Bay to the rear of 87 New Square (shown hatched blue on the corresponding plan)	Any Vehicle displaying a Parking Permit	All days	All hours	00:00 hours to 23:59 hours on any day	No limit
<b>Customer Services Centre (West of), off Rose Hill, Chesterfield</b>	Wholly within a Parking Bay	Any Vehicle displaying a Parking Permit	All days	All hours	00:00 hours to 23:59 hours on any day	No limit
<b>Derbyshire Times Car Park, Station Road, Chesterfield</b>	Wholly within a Parking Bay	Motor Car Goods Vehicle	All days	08.00 hours to 18.00 hours	08:00 hours to 18:00 hours	No Limit

1 name of Parking Place	2 position in which vehicle may wait	3 classes of vehicle	4 days of operation of Parking Place	5 hours of operation of Parking Place	6 Charging Days and Charging Hours	7 Maximum period for which vehicles may wait
<b>Devonshire Street,</b> Chesterfield	Wholly within a Parking Bay	Motor Car Goods Vehicle	All days	All hours	08:00 hours to 20:00 hours on any day	No Limit
<b>Duke Street,</b> Whittington Moor, Chesterfield	Wholly within a Parking Bay	Any Vehicle	All Days	All Hours	00:00 hours to 23:59 hours	No Limit
<b>Durrant Road,</b> Chesterfield	Wholly within a Parking Bay	Motor Car Goods Vehicle	All days	All hours	08:00 hours to 20:00 hours on any day	No Limit
Durrant Road, Chesterfield (continued)	Wholly within a Parking Bay	Any Vehicle used by a trader using a stall at Chesterfield Market that day	Monday, Thursday, Friday and Saturday	All hours	08:00 hours to 20:00 hours on any day	No Limit
<b>Factory Street,</b> Brampton, Chesterfield	Wholly within a Parking Bay	Any Vehicle	All Days	All Hours	08:00 hours to 18:00 hours Monday to Saturday	Up to 2 hours with no return within 4 hours
<b>Foljambe Road,</b> Chesterfield	Wholly within a Parking Bay	Any Vehicle displaying a Parking Permit	All Days	All Hours	00:00 hours to 23:59 hours	No Limit



1 name of Parking Place	2 position in which vehicle may wait	3 classes of vehicle	4 days of operation of Parking Place	5 hours of operation of Parking Place	6 Charging Days and Charging Hours	7 Maximum period for which vehicles may wait
<b>Foljambe Road, Brimington, Chesterfield</b>	Wholly within a Parking Bay	Any Vehicle	All Days	All Hours	00:00 hours to 23:59 hours	No Limit
<b>Healthy Living Centre</b> Barlow Road, Staveley, Chesterfield	Wholly within a Parking Bay	Any Vehicle	All Days	All Hours	00:00 hours to 23:59 hours	No Limit
<b>High Street Staveley, Chesterfield</b>	Wholly within a Parking Bay	Any Vehicle	All Days	All Hours	00:00 hours to 23:59 hours	No Limit
<b>High Street, Brimington, Chesterfield</b>	Wholly within a Parking Bay	Any Vehicle	All Days	All Hours	00:00 hours to 23:59 hours	No Limit
<b>Hollis Lane, Chesterfield</b>	Wholly within a Parking Bay	Motor Car Goods Vehicle	All days	All hours	08:00 hours to 20:00 hours on any day	No Limit
<b>Holme Hall Shops,</b> Wardgate Way, Holme Hall, Chesterfield	Wholly within a Parking Bay	Any Vehicle	All Days	All Hours	00:00 hours to 23:59 hours on any day	No limit

1 name of Parking Place	2 position in which vehicle may wait	3 classes of vehicle	4 days of operation of Parking Place	5 hours of operation of Parking Place	6 Charging Days and Charging Hours	7 Maximum period for which vehicles may wait
<b>Holmebrook Valley Park (North),</b> Chesterfield	Wholly within a Parking Bay	Any Vehicle	All Days	During park opening hours	During park opening hours on any day	No limit
<b>Holmebrook Valley Park (South),</b> Chesterfield	Wholly within a Parking Bay	Any Vehicle	All Days	During park opening hours	During park opening hours on any day	No limit
<b>Holywell Cross,</b> Chesterfield	Wholly within a Parking Bay	Motor Car Goods Vehicle	All days	All hours	08:00 hours to 20:00 hours on any day	No limit
Holywell Cross, Chesterfield <i>(continued)</i>	Wholly within a Motor Cycle Parking Bay	Motor Cycle	All days	All hours	08:00 hours to 23:59 hours on any day	No Limit
<b>Littlemoor Centre,</b> Littlemoor, Chesterfield	Wholly within a Parking Bay	Any Vehicle	All Days	All Hours	00:00 hours to 23:59 hours on any day	No limit

1 name of Parking Place	2 position in which vehicle may wait	3 classes of vehicle	4 days of operation of Parking Place	5 hours of operation of Parking Place	6 Charging Days and Charging Hours	7 Maximum period for which vehicles may wait
<b>Loundsley Green Shops</b> Cuttholme Road, Loundsley Green, Chesterfield	Wholly within a Parking Bay	Any Vehicle	All Days	All Hours	00:00 hours to 23:59 hours on any day	No limit
<b>Marsden Street,</b> Chesterfield	Wholly within a Parking Bay	Any Vehicle displaying a Parking Permit	All days	All hours	All hours on any day	No limit
<b>New Beetwell Street Multi-Storey Car Park,</b> Chesterfield	Wholly within a Parking Bay	Motor Car	Monday to Saturday (excluding Christmas Day) or (if different) such days as advertised at the car park or on the Council's website	00.00 hours to 23:59 hours or (if different) such days as advertised at the car park or on the Council's website	08:00 hours to 20:00 hours on any day	No limit  No overnight parking
<b>North East Derbyshire District Council</b> Car Park, Saltergate, Chesterfield	Wholly within a Parking Bay	Motor Car Goods Vehicle	Saturday, Sunday and Bank Holidays	All hours	08:00 hours to 20:00 hours on any Saturday, Sunday and Bank Holiday	No limit

1 name of Parking Place	2 position in which vehicle may wait	3 classes of vehicle	4 days of operation of Parking Place	5 hours of operation of Parking Place	6 Charging Days and Charging Hours	7 Maximum period for which vehicles may wait
<b>Old Ship Lane</b> Motor Cycle Parking Place, Chesterfield (shown edged and hatched blue on the corresponding plan)	Wholly within a Parking Bay	Motor Cycle	All days	All hours	00:00 hours to 23:59 hours on any day	No limit
<b>Old Ship Lane</b> Parking Place, Chesterfield	Wholly within a Parking Bay	Any Vehicle (excluding a Motor Cycle) displaying both a Disabled Persons Badge and an Disabled Persons' Advance Ticket	All days	All hours	08:00 hours to 20:00 hours on any day	No limit
<b>Pennine Way,</b> Loundsley Green, Chesterfield	Wholly within a Parking Bay	Any Vehicle	All Days	All Hours	00:00 hours to 23:59 hours on any day	No Limit
<b>Pools Brook Country Park,</b> Chesterfield	Wholly within a Parking Bay	Any Vehicle	All Days	When the park is open to the public	During park opening hours on any day	No Limit

1 name of Parking Place	2 position in which vehicle may wait	3 classes of vehicle	4 days of operation of Parking Place	5 hours of operation of Parking Place	6 Charging Days and Charging Hours	7 Maximum period for which vehicles may wait
<b>Queen's Park Annexe,</b> Chesterfield	Wholly within a Parking Bay	Motor Car Goods Vehicle	All days	All hours	08:00 hours to 20:00 hours on any day	No limit
<b>Queen's Park Sports Centre, South,</b> Boythorpe Road, Chesterfield	Wholly within a Parking Bay	Motor Car Goods Vehicle	All days	All hours	08:00 hours to 18:00 hours on Monday to Saturday  00:00 hours to 23:59 hours on Sunday	No limit
<b>Queen's Park Sports Centre, North,</b> Boythorpe Road, Chesterfield	Wholly within a Parking Bay	Motor Car Goods Vehicle	All days	All hours	08:00 hours to 18:00 hours on Monday to Saturday  00:00 hours to 23:59 hours on Sunday	No limit
<b>Queen's Park Cricket Pavillion,</b> Chesterfield	Designated Parking Area	Any Vehicle displaying a Parking Permit	All Days	When the park is open to the public	00:00 hours to 23:59 hours on any day	No Limit

1 name of Parking Place	2 position in which vehicle may wait	3 classes of vehicle	4 days of operation of Parking Place	5 hours of operation of Parking Place	6 Charging Days and Charging Hours	7 Maximum period for which vehicles may wait
<b>Rose Hill,</b> Chesterfield	Wholly within a Parking Bay	Motor Car Goods Vehicle	All days	All hours	08:00 hours to 20:00 hours on any day	No Limit
<b>Saltergate Multi- Storey Car Park,</b> Chesterfield	Wholly within a Parking Bay	Motor Car	Monday to Saturday (excluding Christmas Day) or (if different) such days as advertised at the car park or on the Council's website	07.00 hours to 23:59 hours or (if different) such days as advertised at the car park or on the Council's website	08:00 hours to 20:00 hours on any day	No limit  No overnight parking
<b>Soresby Street,</b> Chesterfield	Wholly within a Parking Bay	Motor Car Goods Vehicle	All days	All hours	08:00 hours to 20:00 hours on any day	No Limit
Soresby Street, Chesterfield (continued)	Wholly within a Motor Cycle Parking Bay	Motor Cycle	All days	All hours	08:00 hours to 23:59 hours on any day	No Limit
<b>Spa Lane,</b> Chesterfield	Wholly within a Parking Bay	Motor Car Goods Vehicle	All days	All hours	08:00 hours to 20:00 hours on any day	No Limit

1	2	3	4	5	6	7
name of Parking Place	position in which vehicle may wait	classes of vehicle	days of operation of Parking Place	hours of operation of Parking Place	Charging Days and Charging Hours	Maximum period for which vehicles may wait
<b>St Mary's Gate,</b> Chesterfield	Wholly within a Parking Bay	Motor Car Goods Vehicle	All days	All hours	00:00 hours to 20:00 hours on any day	No Limit
<b>Stand Road,</b> Whittington Moor, Chesterfield	Wholly within a Parking Bay	Any Vehicle	All Days	All Hours	00:00 hours to 23:59 hours on any day	No Limit
<b>Station Road,</b> Chesterfield	Wholly within a Parking Bay	Motor Car Goods Vehicle	All days	All hours	08:00 hours to 20:00 hours on any day	No limit
<b>Staveley Housing Office,</b> High Street, Staveley, Chesterfield	Wholly within a Parking Bay	Any Vehicle	All Days	All Hours	00:00 hours to 23:59 hours on any day	No limit
<b>Storrs Road,</b> Brampton, Chesterfield	Wholly within a Parking Bay	Any Vehicle	All Days	All Hours	00:00 hours to 23:59 hours on any day	No limit
<b>Tapton Lane,</b> Chesterfield	Wholly within a Parking Bay	Any Vehicle displaying a Parking Permit	All days	All hours	00:00 hours to 23:59 hours on any day	No limit

1 name of Parking Place	2 position in which vehicle may wait	3 classes of vehicle	4 days of operation of Parking Place	5 hours of operation of Parking Place	6 Charging Days and Charging Hours	7 Maximum period for which vehicles may wait
<b>Tapton Park,</b> Brimington Road, Tapton, Chesterfield	Wholly within a Parking Bay	Any Vehicle	All Days	When the Park is open to the public	00:00 hours to 23:59 hours on any day	No limit
<b>Theatre Lane,</b> Chesterfield	Wholly within a Parking Bay	Motor Car Goods Vehicle	All days	All hours	08:00 hours to 20:00 hours on any day	No limit
<b>West Street/ Compton Street,</b> Chesterfield	Wholly within a Parking Bay	Motor Car Goods Vehicle	All days	All hours	08:00 hours to 20:00 hours on any day	No limit



**SCHEDULE 2**  
**REVOKED ORDER**

The Chesterfield Borough Council (Off-Street Parking Places) (Civil Enforcement and Consolidation) Order 2009

**SCHEDULE 3**  
**SCALE OF CHARGES**

At the date of this Order the charges to be paid in connection with the use of the Parking Places identified in this Order are as follows.

These charges may be varied from time to time by the Council in accordance with Section 35 of the Road Traffic Regulation Act 1984 (as amended) or other relevant statutory provisions

<b>Parking Place</b>	<b>Duration</b>		<b>Charge</b>
<b>Central Parking</b>			
<b>Holywell Cross Car Park</b>	Up to 30 mins		70p
	Up to 1 hour		£1.20
<b>Rose Hill Car Park</b>	Up to 2 hours		£2.40
	Up to 3 hours		£3.60
	Each subsequent hour		£1.20 per hour
<b>All the above rates also apply to Disabled Persons' Badge holders</b>			

**SCHEDULE 3 - SCALE OF CHARGES** *continued*

<b>Edge of Centre Parking</b>			
<b>New Beetwell Street Multi-Storey Car Park</b>	Up to 2 hours		£2.00
	Up to 3 hours		£3.00
<b>Saltergate Multi-Storey Car Park</b>	Up to 4 hours		£4.00
	Over 4 hours		£5.00
<b>All the above rates also apply to Disabled Persons' Badge holders</b>			

**SCHEDULE 3 - SCALE OF CHARGES** *continued*

<b>Fringe Parking</b>		
<b>Albion Road</b>	Up to 30 Mins	50p
	Up to 1 hour	£1.00
<b>North East Derbyshire District Council</b>	Up to 2 hours	£2.00
<i>(Saturdays only)</i>	Up to 3 hours	£3.00
	Up to 4 hours	£4.00
<b>Devonshire Street</b>	Over 4 hours	£5.00
<b>Durrant Road</b>		
<b>Theatre Lane</b>		
<b>St Mary's Gate</b>		
<b>Hollis Lane</b>		
<b>Spa Lane</b>		
<b>Station Road</b>		
<b>Derbyshire Times</b>		
<b>Queens Park Annexe</b>		
<b>West Street/ Compton Street</b>		
<b>All the above rates also apply to Disabled Persons' Badge holders</b>		

**SCHEDULE 3 - SCALE OF CHARGES** *continued*

<b>Park and Walk</b>			
<b>Ashgate Road</b>			£1.00 any period
<b>All the above rates also apply to Disabled Persons' Badge holders</b>			

**SCHEDULE 3 - SCALE OF CHARGES** *continued*

<b>Queen's Park Sports Centre</b>			
<b>Queen's Park Sports Centre, North</b>	<b><u>Monday to Saturday</u></b> <b><u>08:00 to 18:00</u></b>		
	Up to 2 hours		50p
<b>Queen's Park Sports Centre, South</b>		Up to 4 hours	£2.50
		Over 4 hours	£5.00
	<b><u>Sundays</u></b> <b><u>00:00 to 24:00</u></b>		
	<u>Any period of stay</u>		50p any period
<b>All the above rates also apply to Disabled Persons' Badge holders</b>			

**SCHEDULE 3 - SCALE OF CHARGES** *continued*

<b>Coach Station Car Park</b>		
<b>Coach Station Car Park</b>	<b>Maximum stay 20 minutes</b>	20p (No return within one hour)
	<b>Disabled Persons' Badge holders maximum stay 40 minutes</b>	20p (No return within one hour)

**SCHEDULE 3 - SCALE OF CHARGES** *continued*

<b>Advance Tickets – Zone 1</b>		
<b>Holywell Cross Car Park</b>	<b>Any Day Saver</b> (Minimum purchase 5 days)	£3.50 per day
<b>Rose Hill Car Park</b>	<b><u>Any Month Saver</u></b>	£60.00 per month



**SCHEDULE 3 - SCALE OF CHARGES** *continued*

<b>Advance Tickets – Zone 2</b>			
<b>New Beetwell Street Multi-Storey Car Park</b>	<b>Any Day Saver</b> (Minimum purchase 5 days)		£3.00 per day
	<b>Any Month Saver</b>		£55.00 per month
<b>Saltergate Multi-Storey Car Park</b>	<b>Annual Saver</b>		£550 per year

**SCHEDULE 3 - SCALE OF CHARGES** *continued*

<b>Advance Tickets – Zone 3</b>		
<b>Albion Road Station Road</b>	<b>Any Day Saver</b> (Minimum purchase 5 days)	£3.00 per day
<b>Derbyshire Times</b>	<b>Any Month Saver</b>	£55.00 per month

**SCHEDULE 3 - SCALE OF CHARGES** *continued*

<b>Advance Tickets – Zone 4</b>		
<b>Devonshire Street</b> (north part of car park only)	<b>Any Day Saver</b> (Minimum purchase 5 days)	£2.50 per day
<b>Durrant Road</b>  <b>Theatre Lane</b>  <b>Hollis Lane</b>  <b>Spa Lane</b>	<b>Any Month Saver</b>	£45.00 per month

**SCHEDULE 3 - SCALE OF CHARGES** *continued*

<b>Advance Tickets – Zone 5</b>		
<b>Queens Park Annexe</b>	<b>Any Day Saver</b> (Minimum purchase 5 days – excluding Ashgate Road)	£2.00 per day
<b>West Street/ Compton Street</b>	<b>Any Month Saver</b>	£20.00 per month
<b>Ashgate Road</b>		

**SCHEDULE 3 - SCALE OF CHARGES** *continued*

<b>Advance Tickets – Zone 6</b>			
<b>Queens Park Sports Centre North</b> <u>(valid only on the grasscrete area)</u>	<b>Any Month Saver</b>		£55.00 per month

**SCHEDULE 3 - SCALE OF CHARGES** *continued*

<b>Disabled Persons' Advance Ticket</b>		
<b>New Beetwell Street Multi-Storey Car Park</b>	<b>Weekly Saver</b> (Minimum purchase 5 days)	£5.00 per week
<b>Saltergate Multi-Storey Car Park</b>	<b>Annual Saver</b>	£50.00 per year
<b>Ashgate Road</b>		
<b>Devonshire Street</b>		
<b>Derbyshire Times</b>		
<b>Durrant Road</b>		
<b>Hollis Lane</b>		
<b>Old Ship Lane</b>		
<b>Queens Park Annexe</b>		
<b>Spa Lane</b>		
<b>Station Road</b>		
<b>St Mary's Gate</b>		
<b>Theatre Lane</b>		
<b>West Street/Compton Street</b>		



**SCHEDULE 3**  
**SCALE OF CHARGES**

At the date of this Order the charges to be paid in connection with the use of the Parking Places identified in this Order are as follows.

These charges may be varied from time to time by the Council in accordance with Section 35 of the Road Traffic Regulation Act 1984 (as amended) or other relevant statutory provisions

<b>Parking Place</b>	<b>Duration</b>		<b>Charge</b>
<b>Central Parking</b>			
<b>Holywell Cross Car Park</b>	Up to 30 mins		70p
	Up to 1 hour		£1.20
<b>Rose Hill Car Park</b>	Up to 2 hours		£2.40
	Up to 3 hours		£3.60
	Each subsequent hour		£1.20 per hour
<b>All the above rates also apply to Disabled Persons' Badge holders</b>			



**SCHEDULE 3 - SCALE OF CHARGES** *continued*

<b>Edge of Centre Parking</b>			
<b>New Beetwell Street Multi-Storey Car Park</b>	Up to 2 hours		£2.00
	Up to 3 hours		£3.00
<b>Saltergate Multi-Storey Car Park</b>	Up to 4 hours		£4.00
	Over 4 hours		£5.00
<b>All the above rates also apply to Disabled Persons' Badge holders</b>			

**SCHEDULE 3 - SCALE OF CHARGES** *continued*

<b>Fringe Parking</b>		
<b>Albion Road</b>	Up to 30 Mins	50p
	Up to 1 hour	£1.00
<b>North East Derbyshire District Council</b>	Up to 2 hours	£2.00
<i>(Saturdays only)</i>	Up to 3 hours	£3.00
	Up to 4 hours	£4.00
<b>Devonshire Street</b>	Over 4 hours	£5.00
<b>Durrant Road</b>		
<b>Theatre Lane</b>		
<b>St Mary's Gate</b>		
<b>Hollis Lane</b>		
<b>Spa Lane</b>		
<b>Station Road</b>		
<b>Derbyshire Times</b>		
<b>Queens Park Annexe</b>		
<b>West Street/ Compton Street</b>		
<b>All the above rates also apply to Disabled Persons' Badge holders</b>		

**SCHEDULE 3 - SCALE OF CHARGES** *continued*

<b>Park and Walk</b>			
<b>Ashgate Road</b>			£1.00 any period
<b>All the above rates also apply to Disabled Persons' Badge holders</b>			

**SCHEDULE 3 - SCALE OF CHARGES** *continued*

<b>Queen's Park Sports Centre</b>			
<b>Queen's Park Sports Centre, North</b>	<b><u>Monday to Saturday</u></b> <b><u>08:00 to 18:00</u></b>		
	Up to 2 hours		50p
<b>Queen's Park Sports Centre, South</b>		Up to 4 hours	£2.50
		Over 4 hours	£5.00
	<b><u>Sundays</u></b> <b><u>00:00 to 24:00</u></b>		
	<u>Any period of stay</u>		50p any period
<b>All the above rates also apply to Disabled Persons' Badge holders</b>			

**SCHEDULE 3 - SCALE OF CHARGES** *continued*

<b>Coach Station Car Park</b>		
<b>Coach Station Car Park</b>	<b>Maximum stay 20 minutes</b>	20p (No return within one hour)
	<b>Disabled Persons' Badge holders maximum stay 40 minutes</b>	20p (No return within one hour)

**SCHEDULE 3 - SCALE OF CHARGES** *continued*

<b>Advance Tickets – Zone 1</b>		
<b>Holywell Cross Car Park</b>	<b>Any Day Saver</b> (Minimum purchase 5 days)	£3.50 per day
<b>Rose Hill Car Park</b>	<b><u>Any Month Saver</u></b>	£60.00 per month

**SCHEDULE 3 - SCALE OF CHARGES** *continued*

<b>Advance Tickets – Zone 2</b>			
<b>New Beetwell Street Multi-Storey Car Park</b>	<b>Any Day Saver</b> (Minimum purchase 5 days)		£3.00 per day
	<b>Any Month Saver</b>		£55.00 per month
<b>Saltergate Multi-Storey Car Park</b>	<b>Annual Saver</b>		£550 per year

**SCHEDULE 3 - SCALE OF CHARGES** *continued*

<b>Advance Tickets – Zone 3</b>		
<b>Albion Road Station Road</b>	<b>Any Day Saver</b> (Minimum purchase 5 days)	£3.00 per day
<b>Derbyshire Times</b>	<b>Any Month Saver</b>	£55.00 per month



**SCHEDULE 3 - SCALE OF CHARGES** *continued*

<b>Advance Tickets – Zone 4</b>		
<b>Devonshire Street</b> (north part of car park only)	<b>Any Day Saver</b> (Minimum purchase 5 days)	£2.50 per day
<b>Durrant Road</b>  <b>Theatre Lane</b>  <b>Hollis Lane</b>  <b>Spa Lane</b>	<b>Any Month Saver</b>	£45.00 per month

**SCHEDULE 3 - SCALE OF CHARGES** *continued*

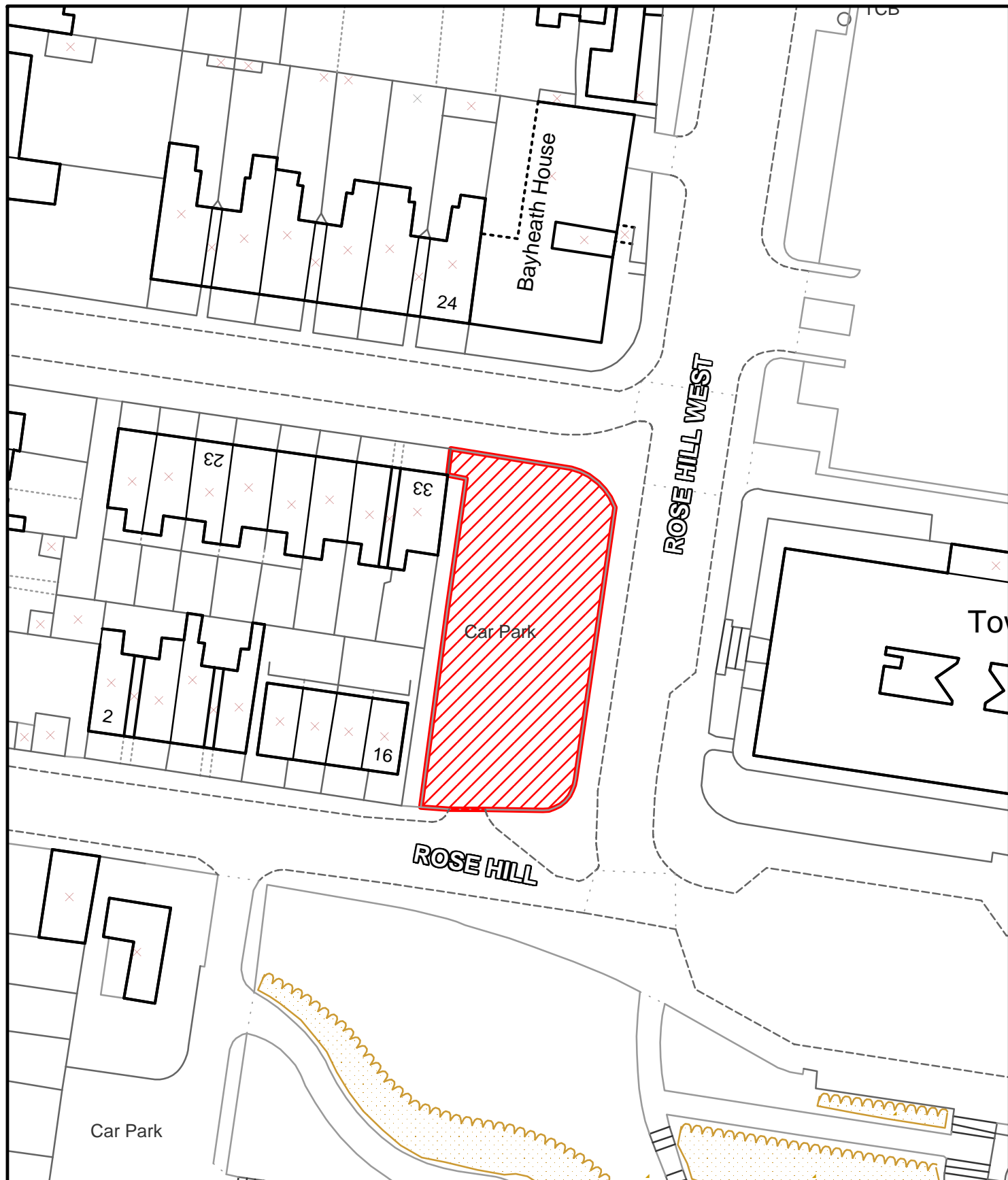
<b>Advance Tickets – Zone 5</b>		
<b>Queens Park Annexe</b>	<b>Any Day Saver</b> (Minimum purchase 5 days – excluding Ashgate Road)	£2.00 per day
<b>West Street/ Compton Street</b>	<b>Any Month Saver</b>	£20.00 per month
<b>Ashgate Road</b>		

**SCHEDULE 3 - SCALE OF CHARGES** *continued*

<b>Advance Tickets – Zone 6</b>			
<b>Queens Park Sports Centre North</b> <u>(valid only on the grasscrete area)</u>	<b>Any Month Saver</b>		£55.00 per month

**SCHEDULE 3 - SCALE OF CHARGES** *continued*

<b>Disabled Persons' Advance Ticket</b>		
<b>New Beetwell Street Multi-Storey Car Park</b>	<b>Weekly Saver</b> (Minimum purchase 5 days)	£5.00 per week
<b>Saltergate Multi-Storey Car Park</b>	<b>Annual Saver</b>	£50.00 per year
<b>Ashgate Road</b>		
<b>Devonshire Street</b>		
<b>Derbyshire Times</b>		
<b>Durrant Road</b>		
<b>Hollis Lane</b>		
<b>Old Ship Lane</b>		
<b>Queens Park Annexe</b>		
<b>Spa Lane</b>		
<b>Station Road</b>		
<b>St Mary's Gate</b>		
<b>Theatre Lane</b>		
<b>West Street/Compton Street</b>		



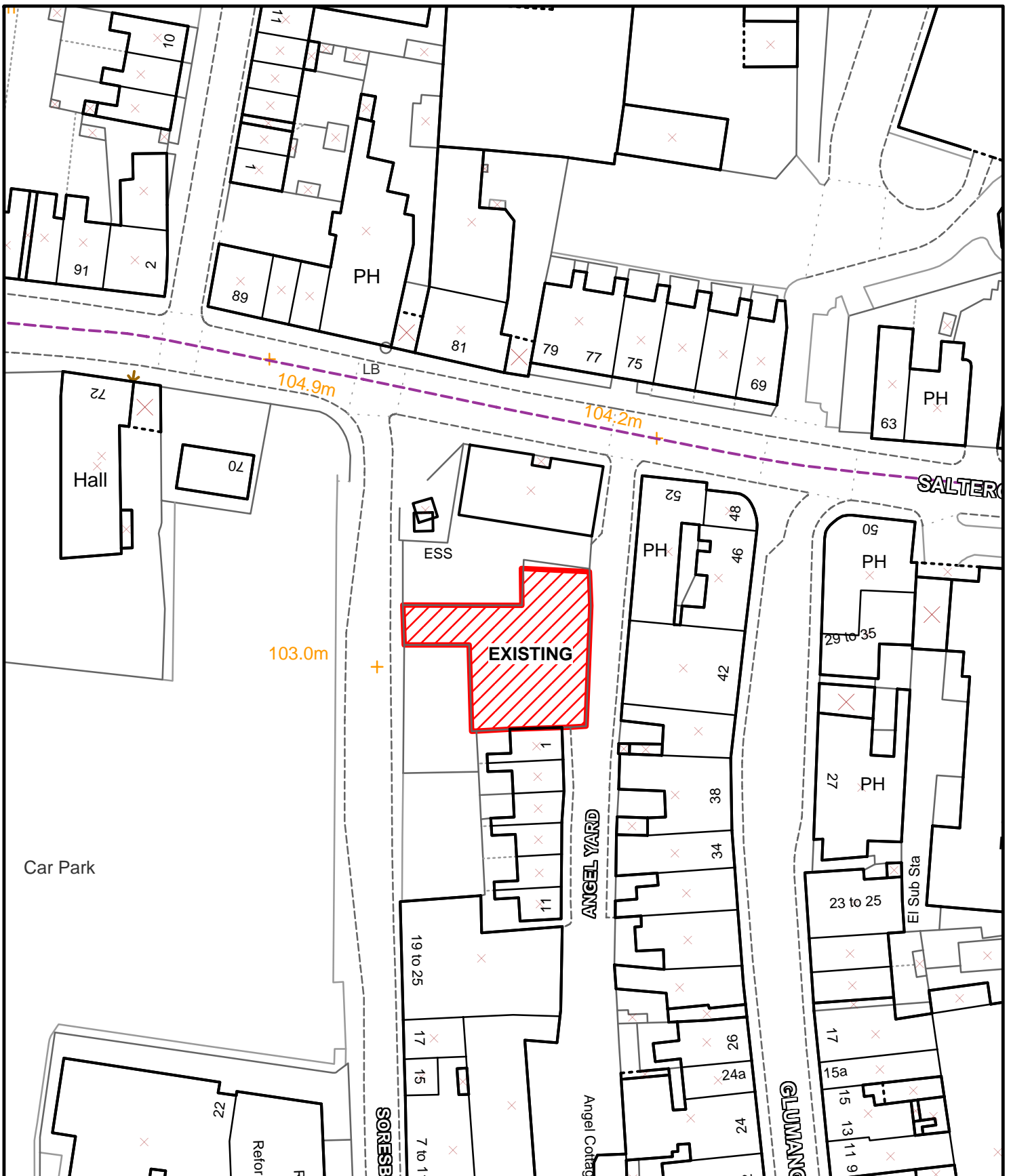
## ALBION ROAD CAR PARK

Reproduced from the Ordnance Survey mapping with the permission of the Controller of Her Majesty's Stationery Office; (c) Crown Copyright. Unauthorised reproduction infringes Crown Copyright and may lead to prosecution or civil proceedings. Chesterfield Borough Council Licence No. 100018505 (2004)



### CHESTERFIELD BOROUGH COUNCIL (OFF-STREET PARKING PLACES) (CIVIL ENFORCEMENT) ORDER 2014

GRID REFERENCE:	437915 , 371238	POST CODE:	S40 1LW
DATE:	01/2014	SCALE:	NOT TO SCALE



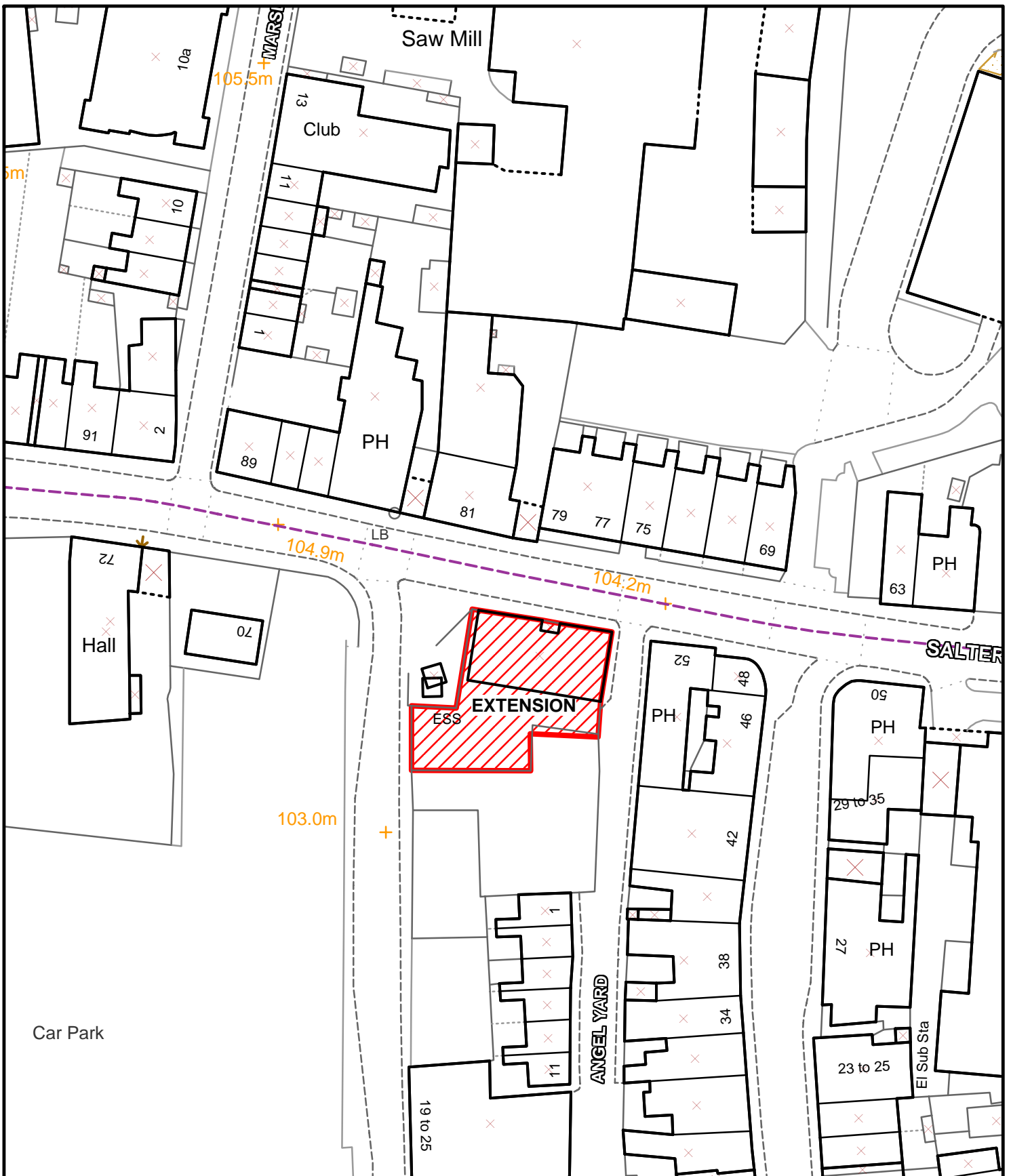
## ANGEL YARD CAR PARK

Reproduced from the Ordnance Survey mapping with the permission of the Controller of Her Majesty's Stationery Office; (c) Crown Copyright. Unauthorised reproduction infringes Crown Copyright and may lead to prosecution or civil proceedings. Chesterfield Borough Council Licence No. 100018505 (2004)



### CHESTERFIELD BOROUGH COUNCIL (OFF-STREET PARKING PLACES) (CIVIL ENFORCEMENT) ORDER 2014

GRID REFERENCE:	438150 , 371290	POST CODE:	S40 1LW
DATE:	01/2014	SCALE:	NOT TO SCALE



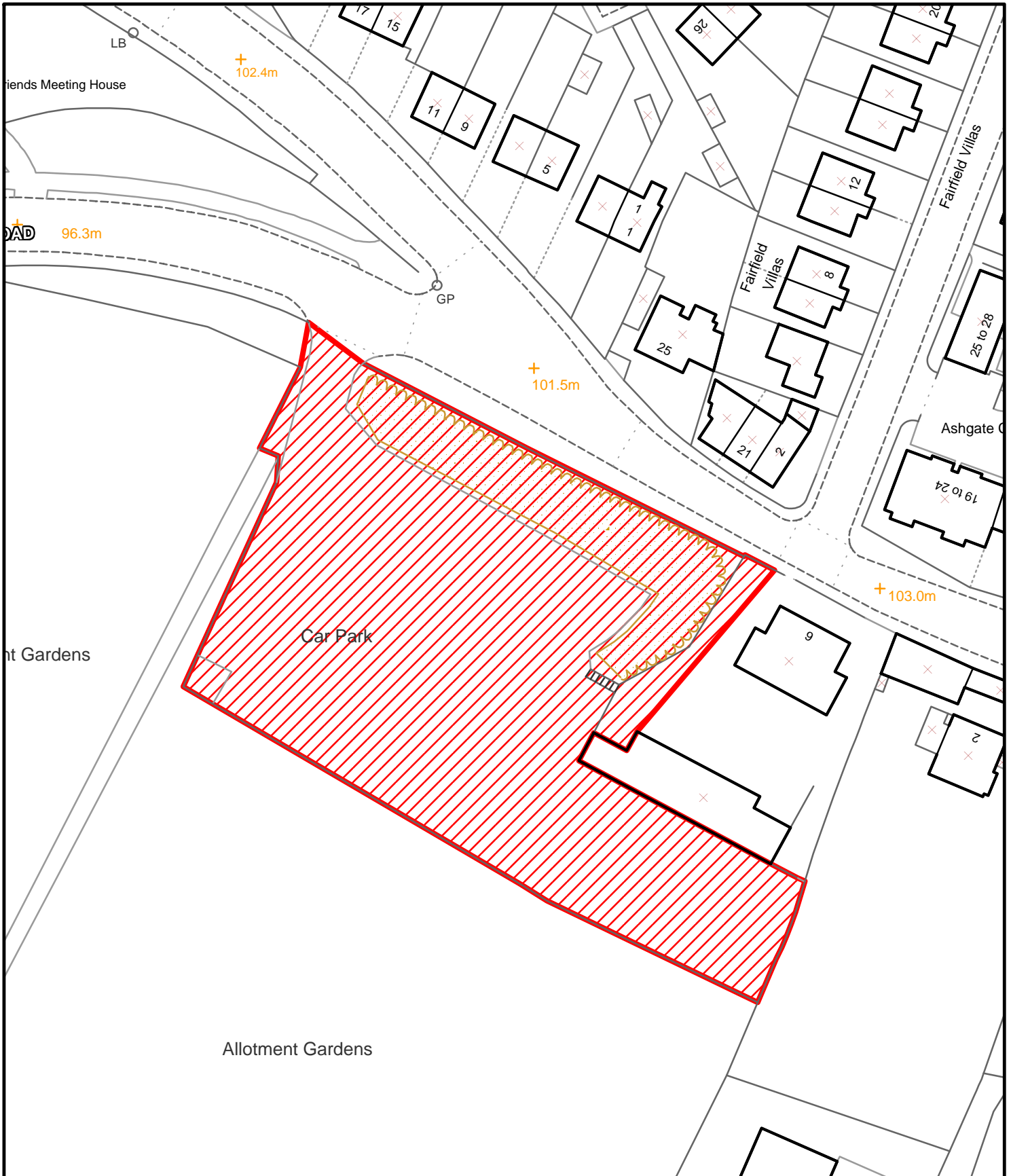
## ANGEL YARD EXTENSION

Reproduced from the Ordnance Survey mapping with the permission of the Controller of Her Majesty's Stationery Office; (c) Crown Copyright. Unauthorised reproduction infringes Crown Copyright and may lead to prosecution or civil proceedings. Chesterfield Borough Council Licence No. 100018505 (2004)



### CHESTERFIELD BOROUGH COUNCIL (OFF-STREET PARKING PLACES) (CIVIL ENFORCEMENT) ORDER 2014

GRID REFERENCE:	438150 , 371290	POST CODE:	S40 1LW
DATE:	01/2014	SCALE:	NOT TO SCALE



## ASHGATE ROAD CAR PARK

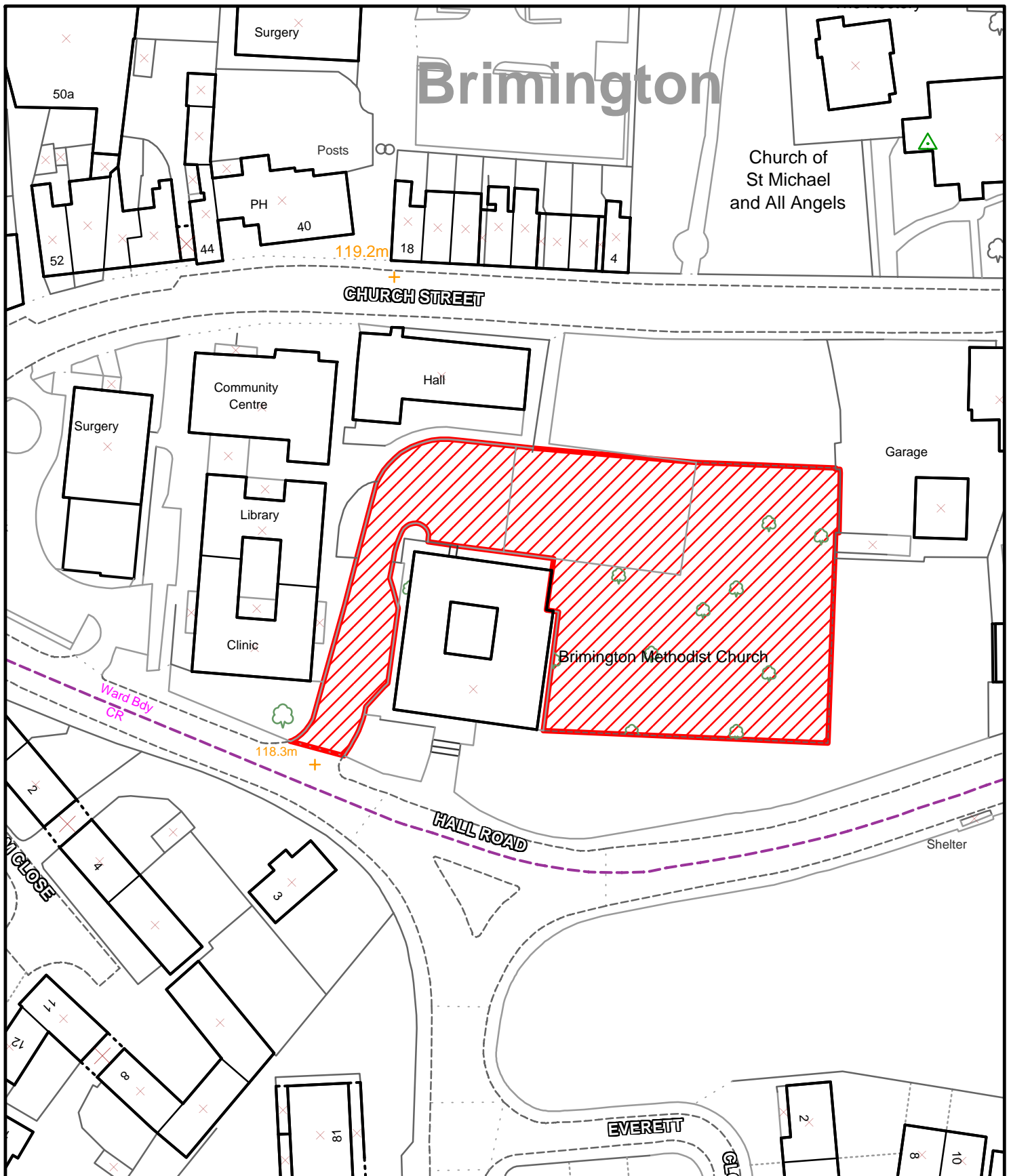
Reproduced from the Ordnance Survey mapping with the permission of the Controller of Her Majesty's Stationery Office; (c)Crown Copyright. Unauthorised reproduction infringes Crown Copyright and may lead to prosecution or civil proceedings. Chesterfield Borough Council Licence No. 100018505 (2004)



### CHESTERFIELD BOROUGH COUNCIL (OFF-STREET PARKING PLACES) (CIVIL ENFORCEMENT) ORDER 2014

GRID REFERENCE:	437495 , 371430	POST CODE:	S40 4BP
DATE:	01/2014	SCALE:	NOT TO SCALE





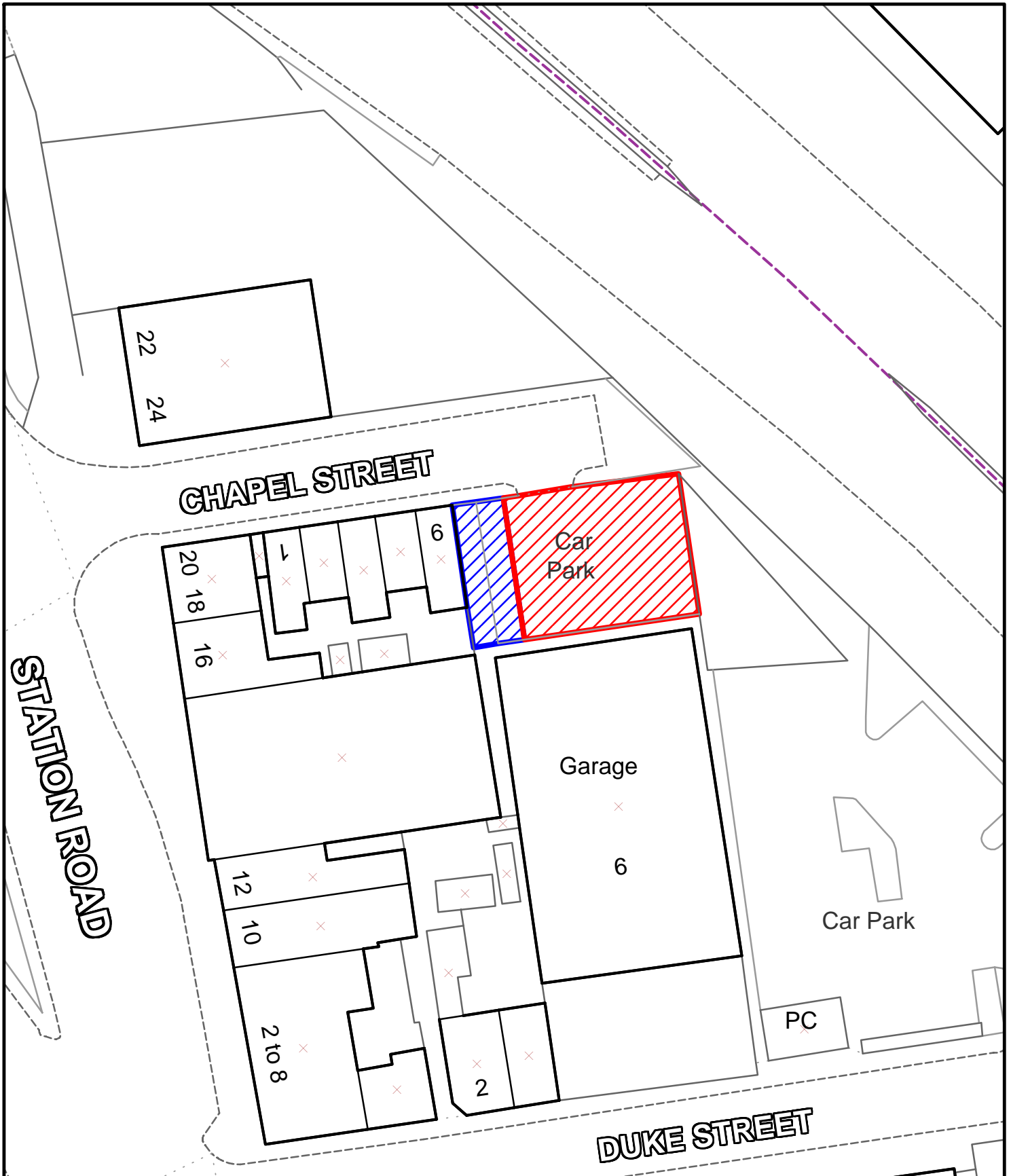
## BRIMINGTON COMMUNITY CENTRE CAR PARK

Reproduced from the Ordnance Survey mapping with the permission of the Controller of Her Majesty's Stationery Office; (c) Crown Copyright. Unauthorised reproduction infringes Crown Copyright and may lead to prosecution or civil proceedings. Chesterfield Borough Council Licence No. 100018505 (2004)



### CHESTERFIELD BOROUGH COUNCIL (OFF-STREET PARKING PLACES) (CIVIL ENFORCEMENT) ORDER 2014

GRID REFERENCE:	440405 , 3734463	POST CODE:	S43 1JG
DATE:	01/2014	SCALE:	NOT TO SCALE



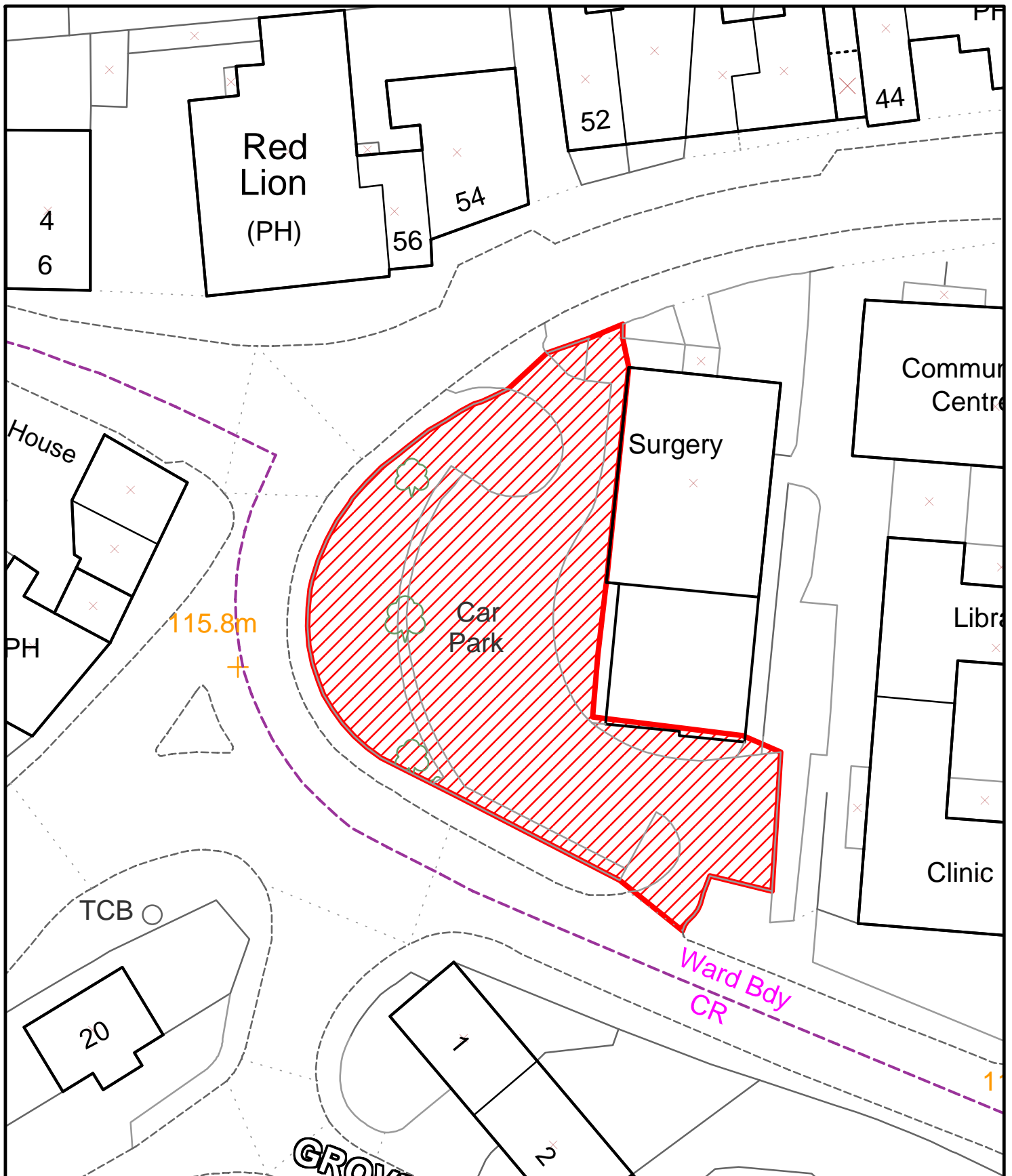
### CHAPEL STREET CAR PARK

Reproduced from the Ordnance Survey mapping with the permission of the Controller of Her Majesty's Stationery Office; (c) Crown Copyright. Unauthorised reproduction infringes Crown Copyright and may lead to prosecution or civil proceedings. Chesterfield Borough Council Licence No. 100018505 (2004)



#### CHESTERFIELD BOROUGH COUNCIL (OFF-STREET PARKING PLACES) (CIVIL ENFORCEMENT) ORDER 2014

GRID REFERENCE:	438264 , 373782	POST CODE:	S41 9AF
DATE:	01/2014	SCALE:	NOT TO SCALE



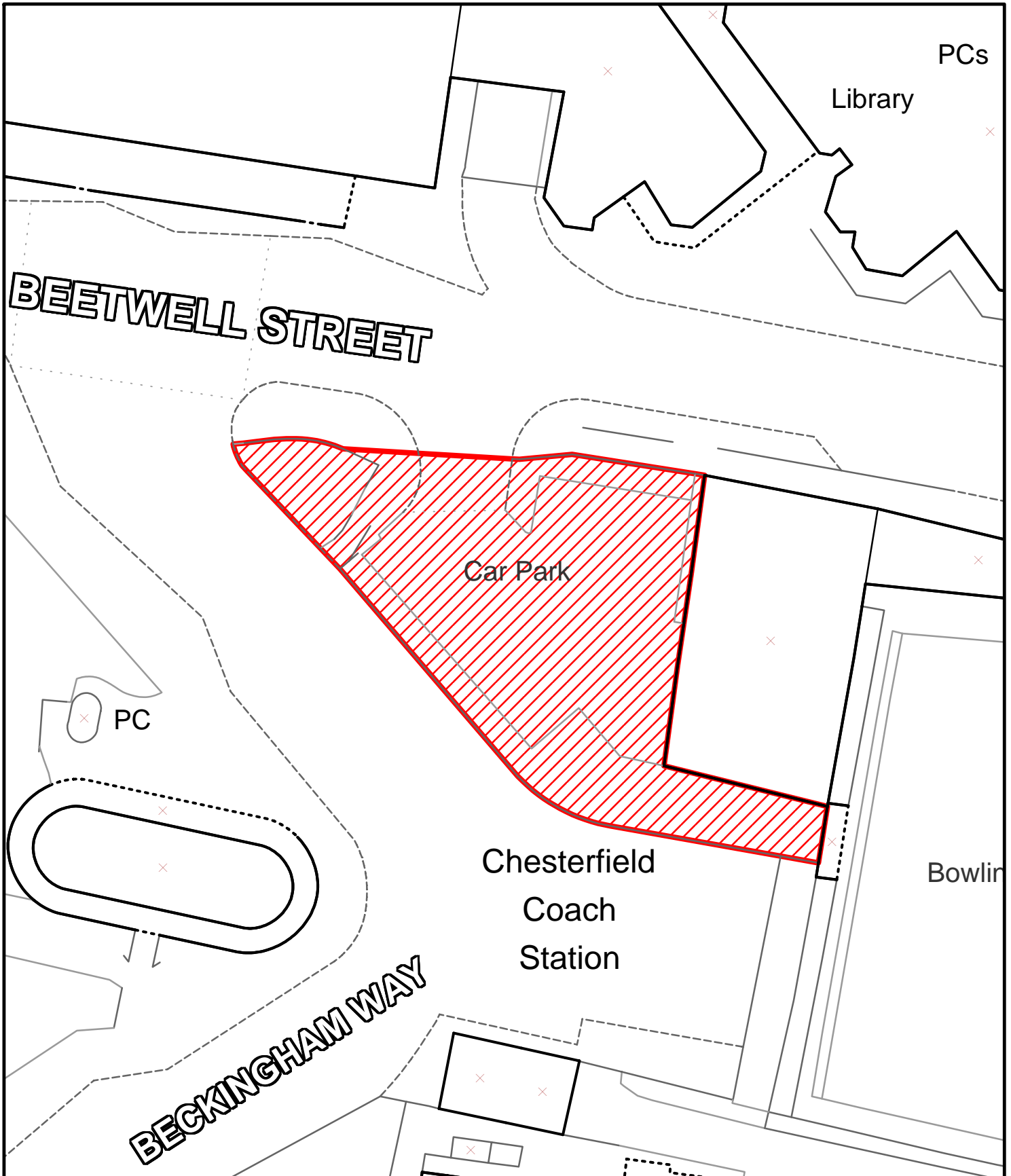
## CHURCH STREET, BRIMINGTON (ADJACENT TO DOCTORS' SURGERY)

Reproduced from the Ordnance Survey mapping with the permission of the Controller of Her Majesty's Stationery Office; (c)Crown Copyright. Unauthorised reproduction infringes Crown Copyright and may lead to prosecution or civil proceedings. Chesterfield Borough Council Licence No. 100018505 (2004)



### CHESTERFIELD BOROUGH COUNCIL (OFF-STREET PARKING PLACES) (CIVIL ENFORCEMENT) ORDER 2013

GRID REFERENCE:	440349 , 373476	POST CODE:	S43 1JG
DATE:	01/2014	SCALE:	NOT TO SCALE



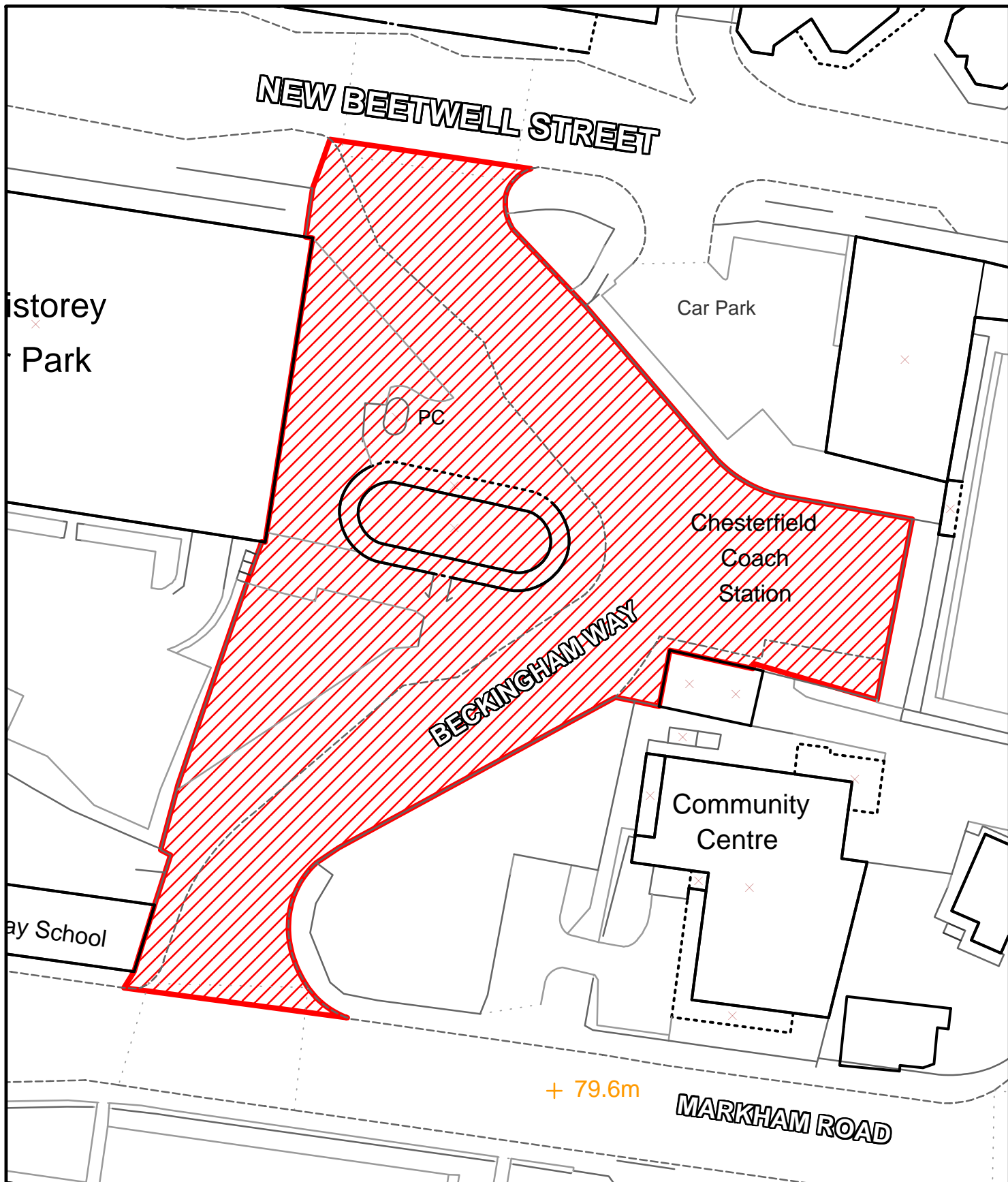
### COACH STATION CAR PARK, NEW BEETWELL STREET

Reproduced from the Ordnance Survey mapping with the permission of the Controller of Her Majesty's Stationery Office; (c)Crown Copyright. Unauthorised reproduction infringes Crown Copyright and may lead to prosecution or civil proceedings. Chesterfield Borough Council Licence No. 100018505 (2004)



#### CHESTERFIELD BOROUGH COUNCIL (OFF-STREET PARKING PLACES) (CIVIL ENFORCEMENT) ORDER 2014

GRID REFERENCE:	438244 , 370953	POST CODE:	S40 1SH
DATE:	01/2014	SCALE:	NOT TO SCALE



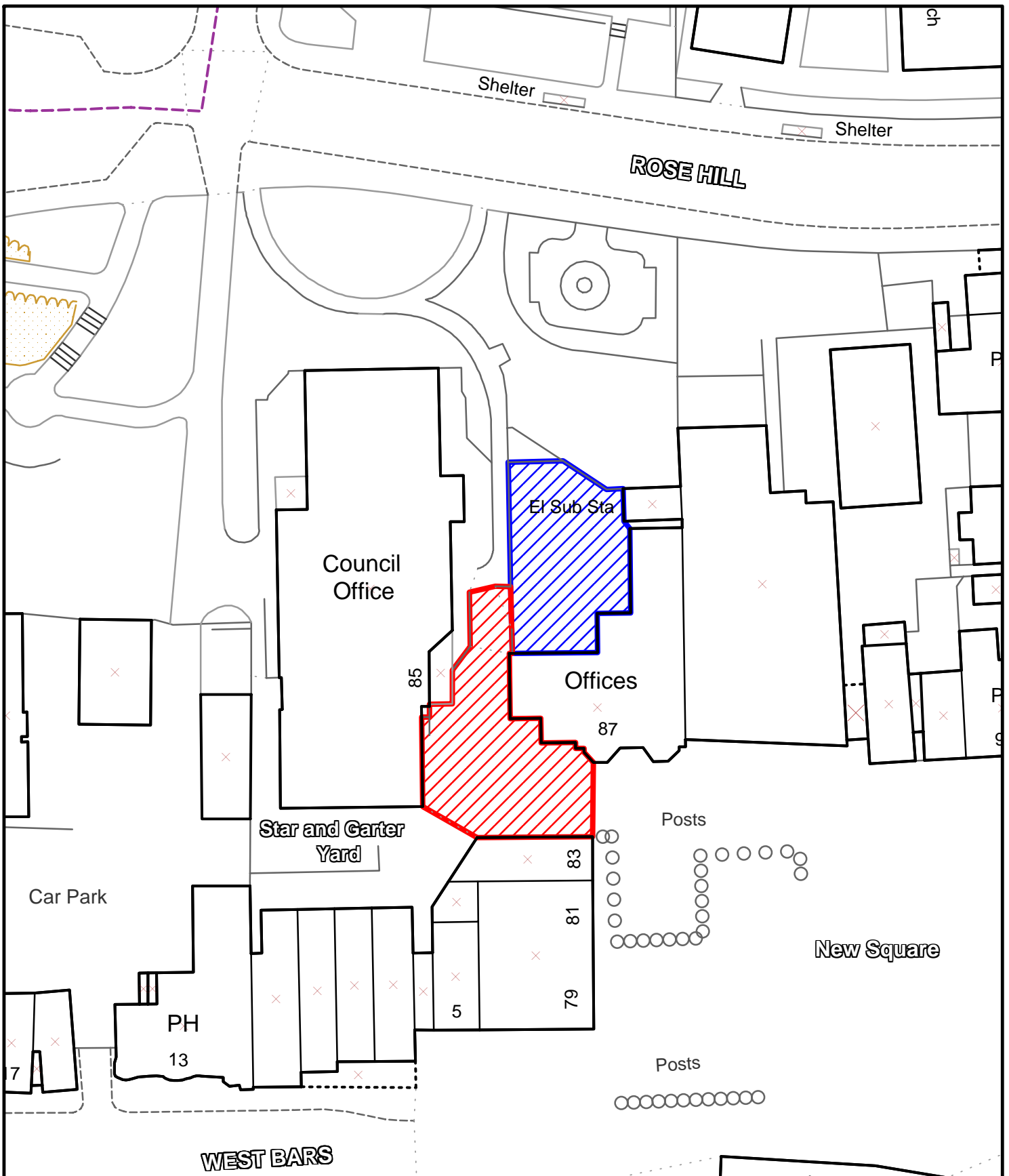
### COACH STATION, BECKINGHAM WAY

Reproduced from the Ordnance Survey mapping with the permission of the Controller of Her Majesty's Stationery Office; (c) Crown Copyright. Unauthorised reproduction infringes Crown Copyright and may lead to prosecution or civil proceedings. Chesterfield Borough Council Licence No. 100018505 (2004)



#### CHESTERFIELD BOROUGH COUNCIL (OFF-STREET PARKING PLACES) (CIVIL ENFORCEMENT) ORDER 2014

GRID REFERENCE:	438244 , 370953	POST CODE:	S40 1SH
DATE:	01/2014	SCALE:	NOT TO SCALE



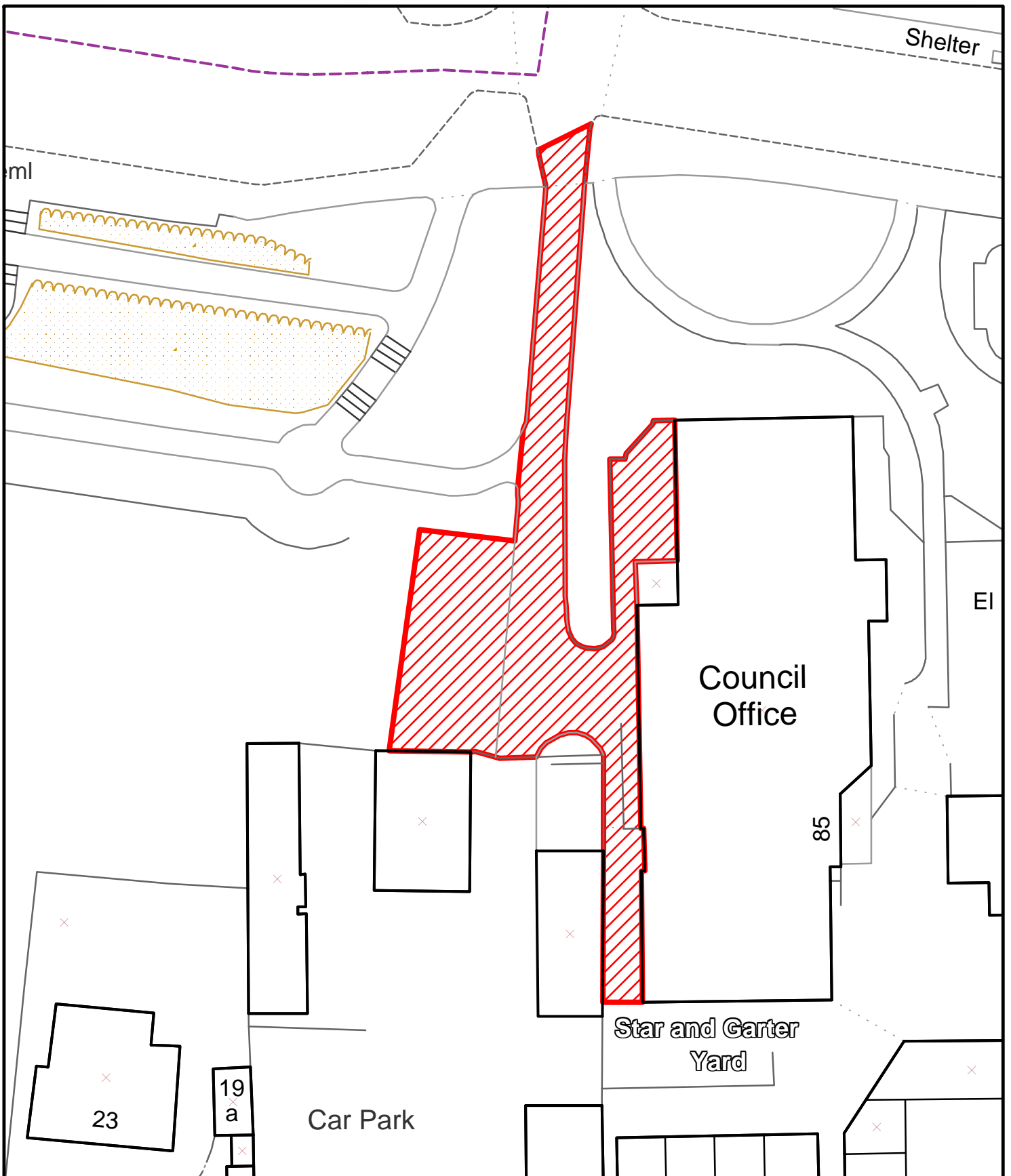
## CUSTOMER SERVICES CENTRE (EAST OF)

Reproduced from the Ordnance Survey mapping with the permission of the Controller of Her Majesty's Stationery Office; (c) Crown Copyright. Unauthorised reproduction infringes Crown Copyright and may lead to prosecution or civil proceedings. Chesterfield Borough Council Licence No. 100018505 (2004)



### CHESTERFIELD BOROUGH COUNCIL (OFF-STREET PARKING PLACES) (CIVIL ENFORCEMENT) ORDER 2014

GRID REFERENCE:	437910 , 371218	POST CODE:	S40 1LW
DATE:	01/2014	SCALE:	NOT TO SCALE



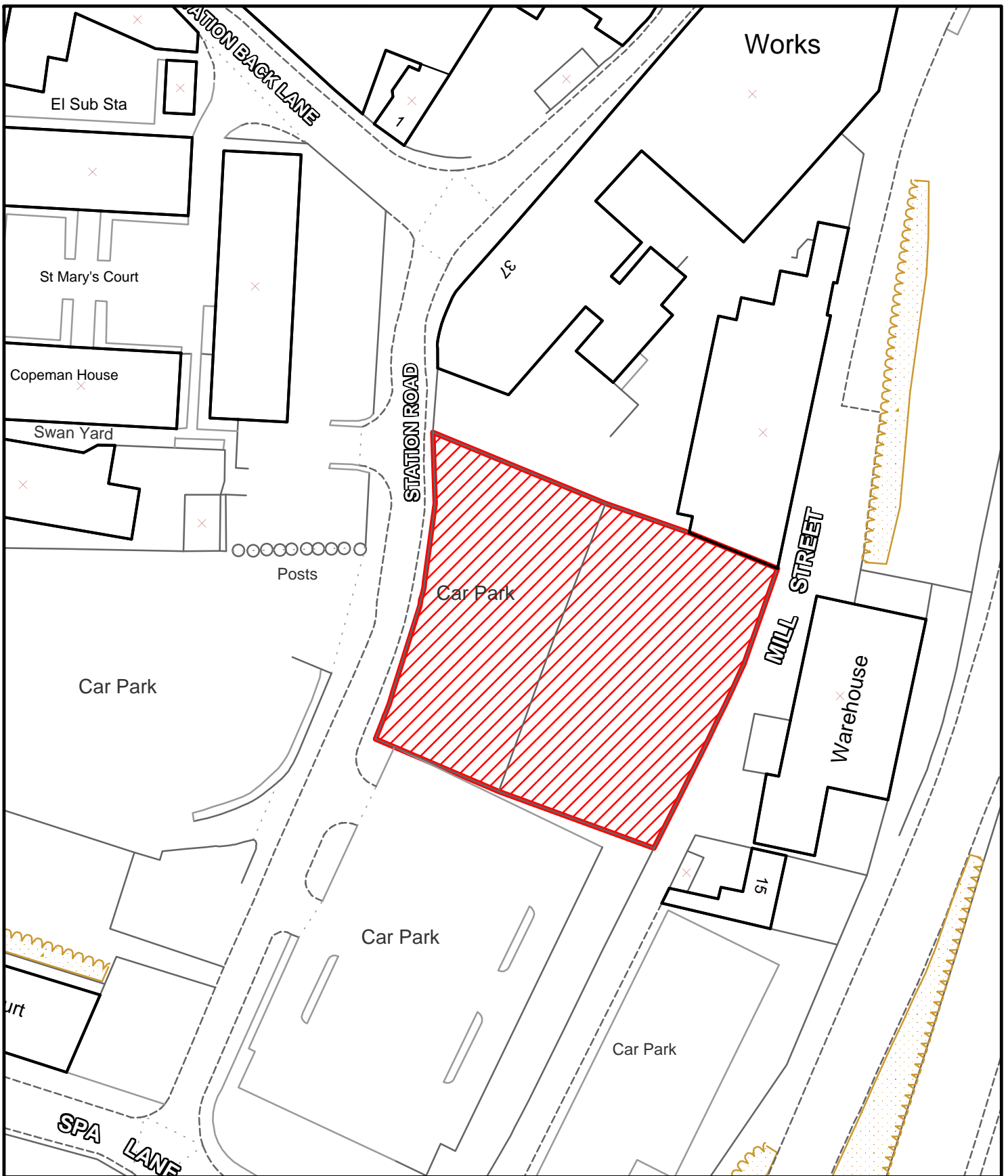
### CUSTOMER SERVICES CENTRE (WEST OF)

Reproduced from the Ordnance Survey mapping with the permission of the Controller of Her Majesty's Stationery Office; (c) Crown Copyright. Unauthorised reproduction infringes Crown Copyright and may lead to prosecution or civil proceedings. Chesterfield Borough Council Licence No. 100018505 (2004)



#### CHESTERFIELD BOROUGH COUNCIL (OFF-STREET PARKING PLACES) (CIVIL ENFORCEMENT) ORDER 2014

GRID REFERENCE:	437910 , 371218	POST CODE:	S40 1LW
DATE:	01/2014	SCALE:	NOT TO SCALE



## DERBYSHIRE TIMES CAR PARK

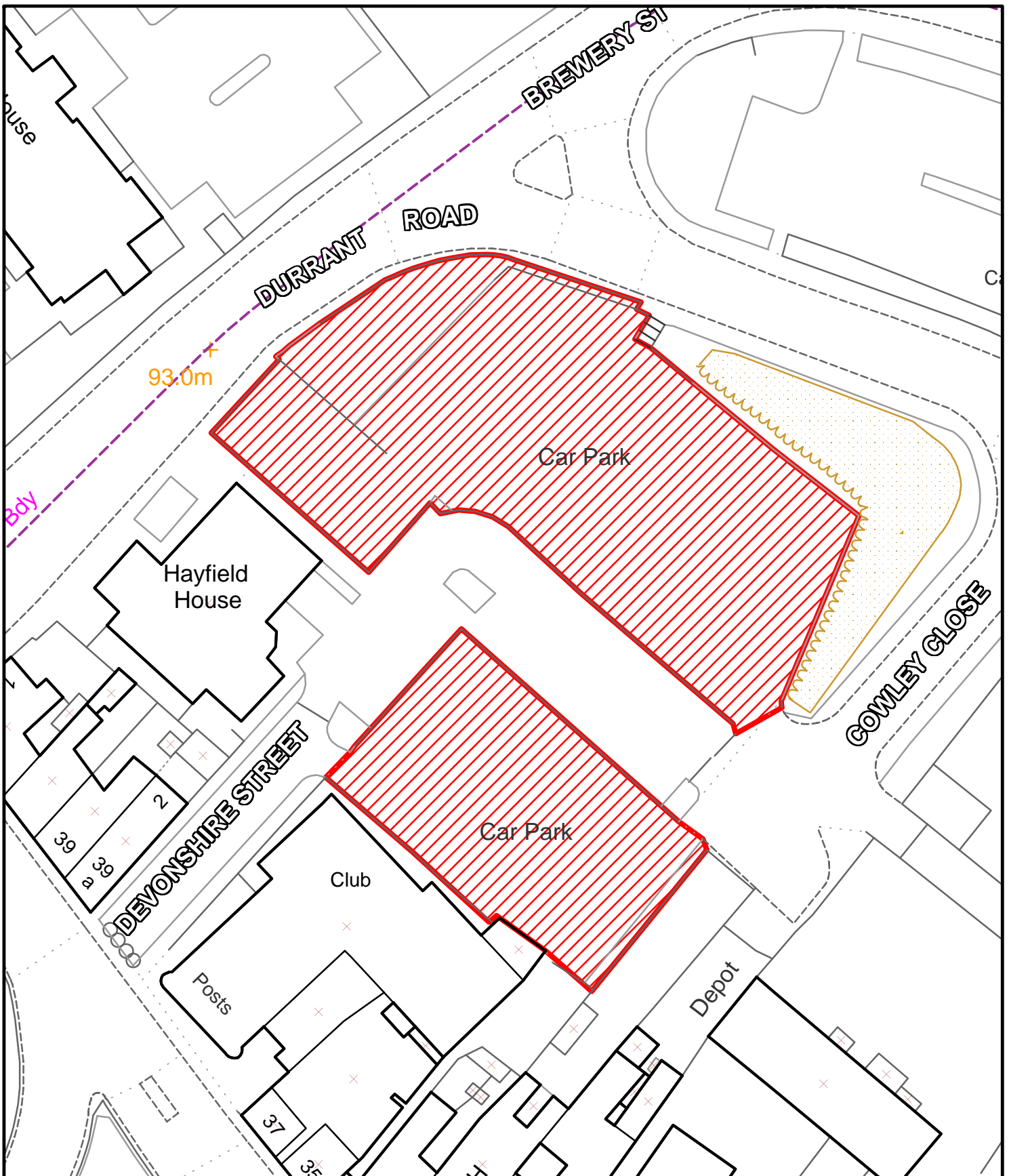
Reproduced from the Ordnance Survey mapping with the permission of the Controller of Her Majesty's Stationery Office; (c)Crown Copyright. Unauthorised reproduction infringes Crown Copyright and may lead to prosecution or civil proceedings. Chesterfield Borough Council Licence No. 100018505 (2004)



### CHESTERFIELD BOROUGH COUNCIL (OFF-STREET PARKING PLACES) (CIVIL ENFORCEMENT) ORDER 2014

GRID REFERENCE:	437910 , 371218	POST CODE:	S40 1LW
DATE:	01/2014	SCALE:	NOT TO SCALE





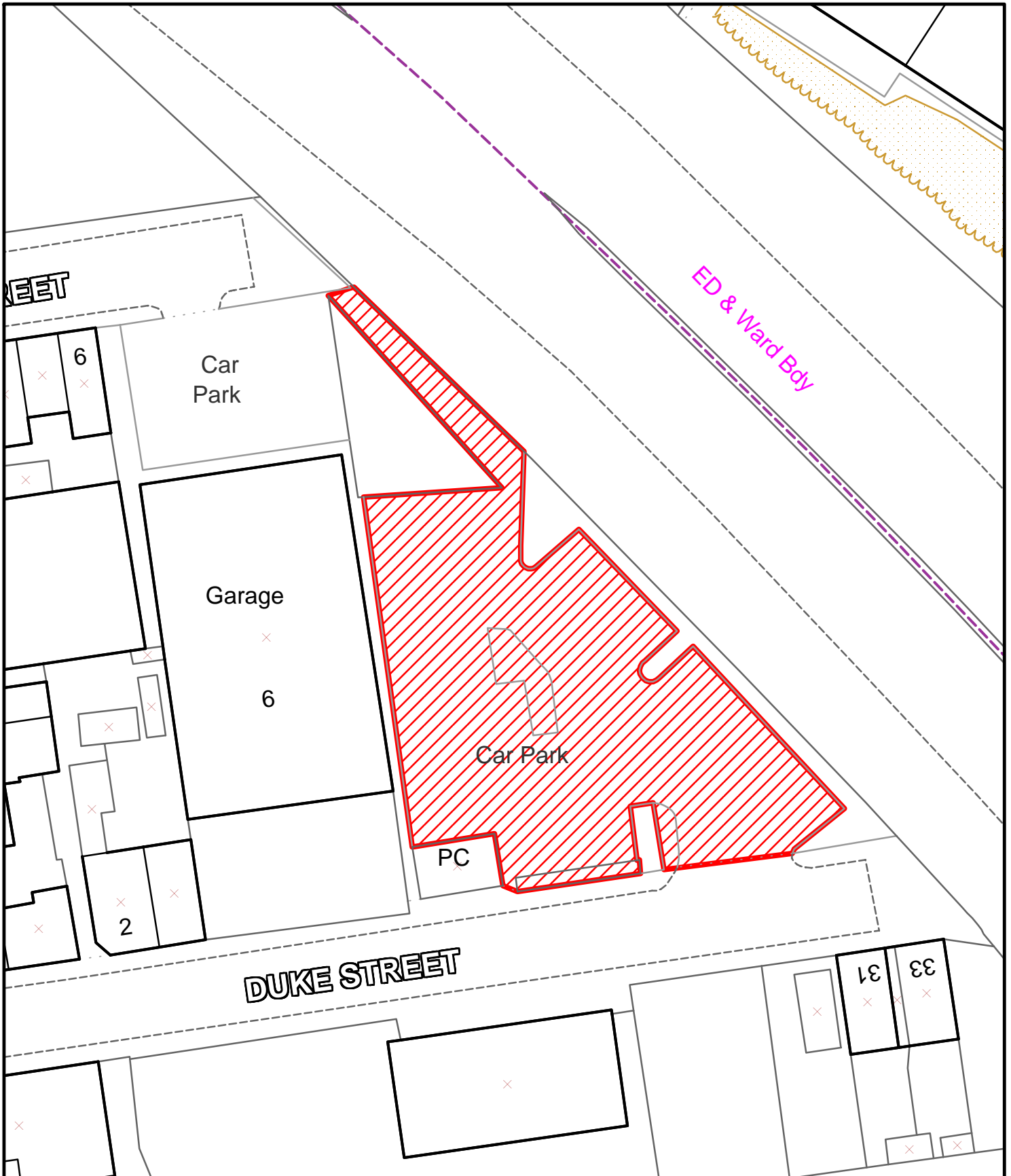
## DEVONSHIRE STREET CAR PARK

Reproduced from the Ordnance Survey mapping with the permission of the Controller of Her Majesty's Stationery Office; (c) Crown Copyright. Unauthorised reproduction infringes Crown Copyright and may lead to prosecution or civil proceedings. Chesterfield Borough Council Licence No. 100018505 (2004)



### CHESTERFIELD BOROUGH COUNCIL (OFF-STREET PARKING PLACES) (CIVIL ENFORCEMENT) ORDER 2014

GRID REFERENCE:	438470 , 371388	POST CODE:	S41 7ST
DATE:	01/2014	SCALE:	NOT TO SCALE



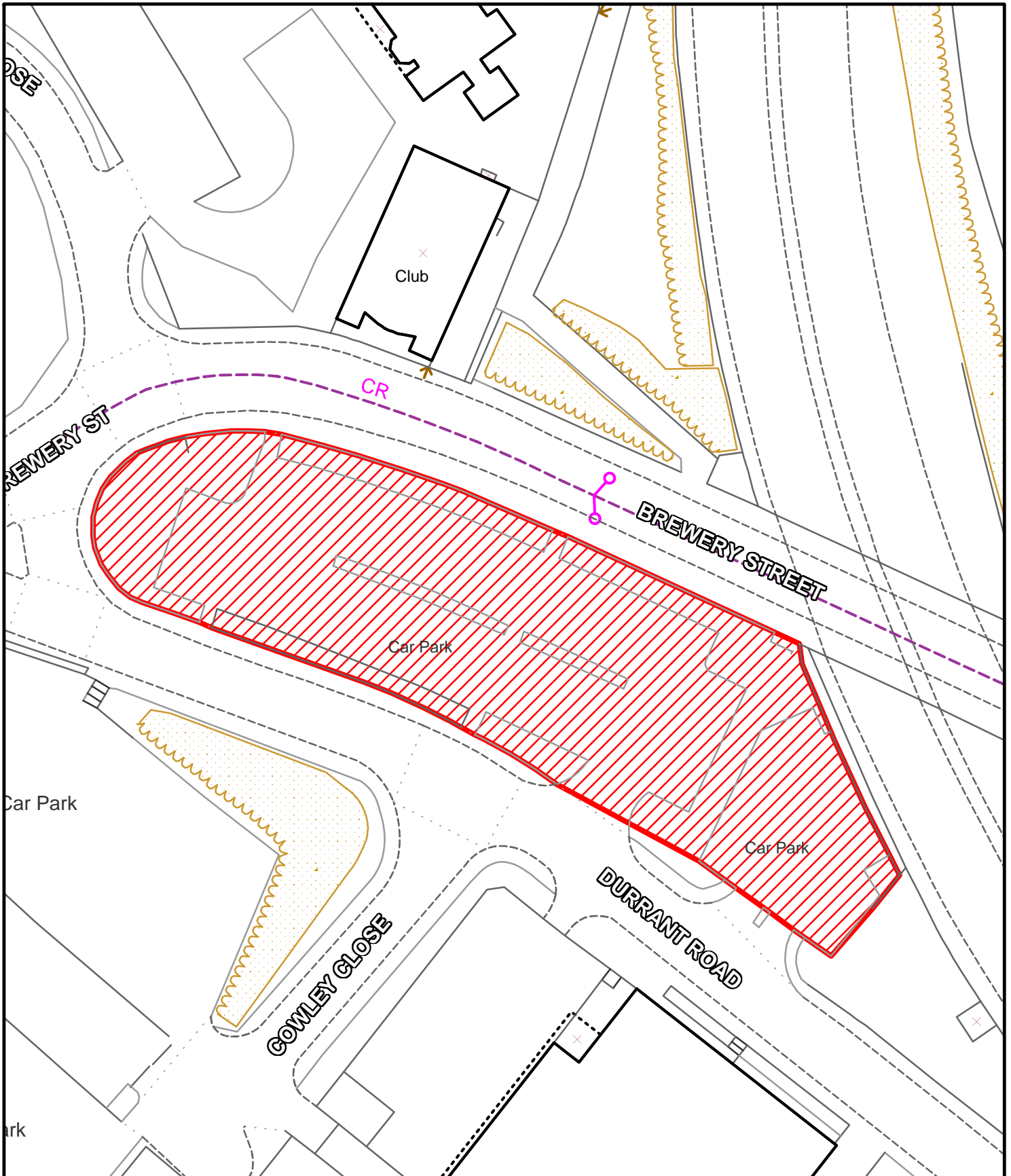
## DUKE STREET CAR PARK

Reproduced from the Ordnance Survey mapping with the permission of the Controller of Her Majesty's Stationery Office; (c) Crown Copyright. Unauthorised reproduction infringes Crown Copyright and may lead to prosecution or civil proceedings. Chesterfield Borough Council Licence No. 100018505 (2004)



### CHESTERFIELD BOROUGH COUNCIL (OFF-STREET PARKING PLACES) (CIVIL ENFORCEMENT) ORDER 2014

GRID REFERENCE:	438296 , 373755	POST CODE:	S41 9AD
DATE:	01/2014	SCALE:	NOT TO SCALE



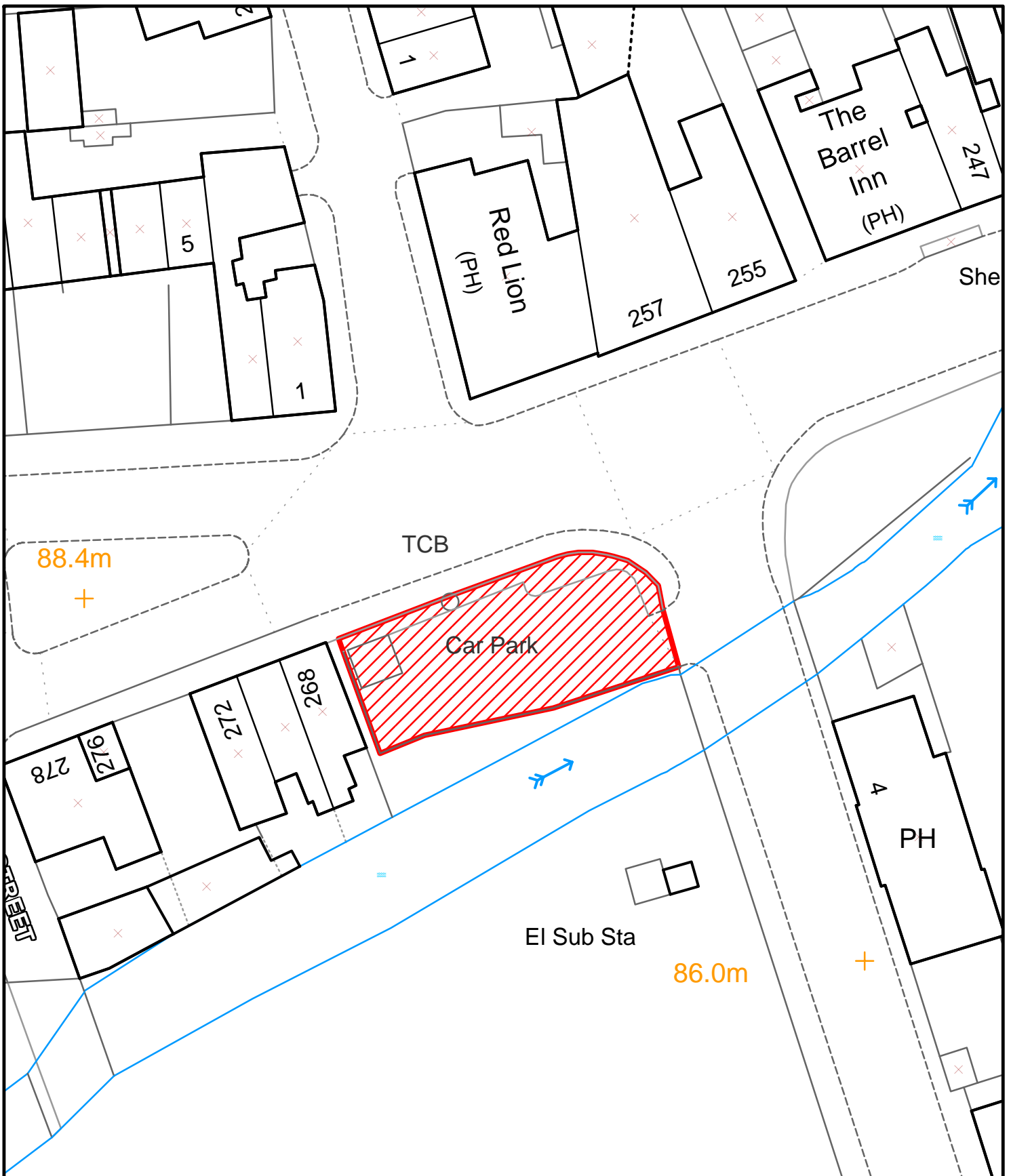
## DURRANT ROAD CAR PARK

Reproduced from the Ordnance Survey mapping with the permission of the Controller of Her Majesty's Stationery Office; (c) Crown Copyright. Unauthorised reproduction infringes Crown Copyright and may lead to prosecution or civil proceedings. Chesterfield Borough Council Licence No. 100018505 (2004)



### CHESTERFIELD BOROUGH COUNCIL (OFF-STREET PARKING PLACES) (CIVIL ENFORCEMENT) ORDER 2014

GRID REFERENCE:	438530 , 371415	POST CODE:	S41 7ST
DATE:	01/2014	SCALE:	NOT TO SCALE



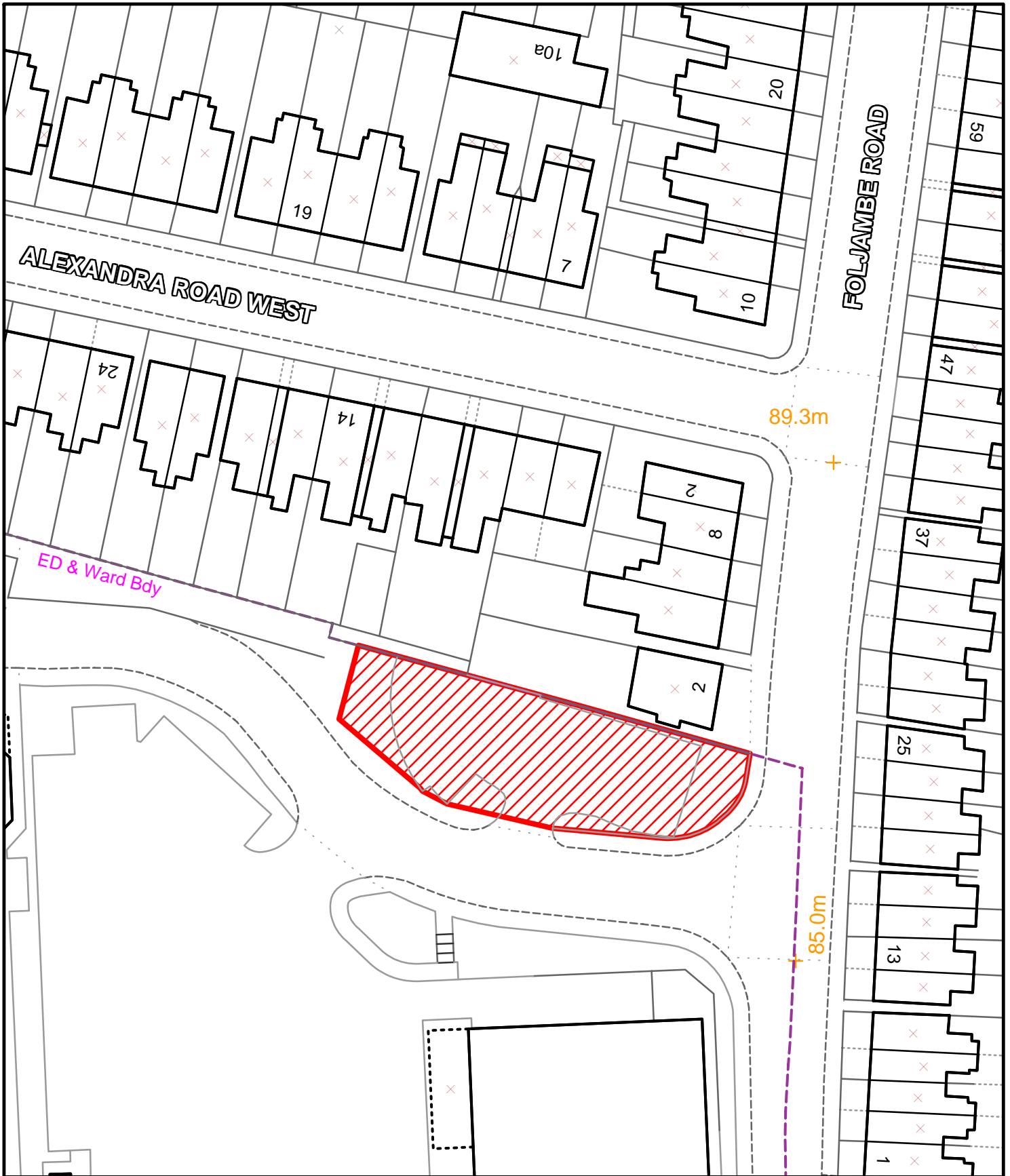
## FACTORY STREET CAR PARK

Reproduced from the Ordnance Survey mapping with the permission of the Controller of Her Majesty's Stationery Office; (c) Crown Copyright. Unauthorised reproduction infringes Crown Copyright and may lead to prosecution or civil proceedings. Chesterfield Borough Council Licence No. 100018505 (2004)



### CHESTERFIELD BOROUGH COUNCIL (OFF-STREET PARKING PLACES) (CIVIL ENFORCEMENT) ORDER 2014

GRID REFERENCE:	436934 , 370846	POST CODE:	S40 2BS
DATE:	01/2014	SCALE:	NOT TO SCALE



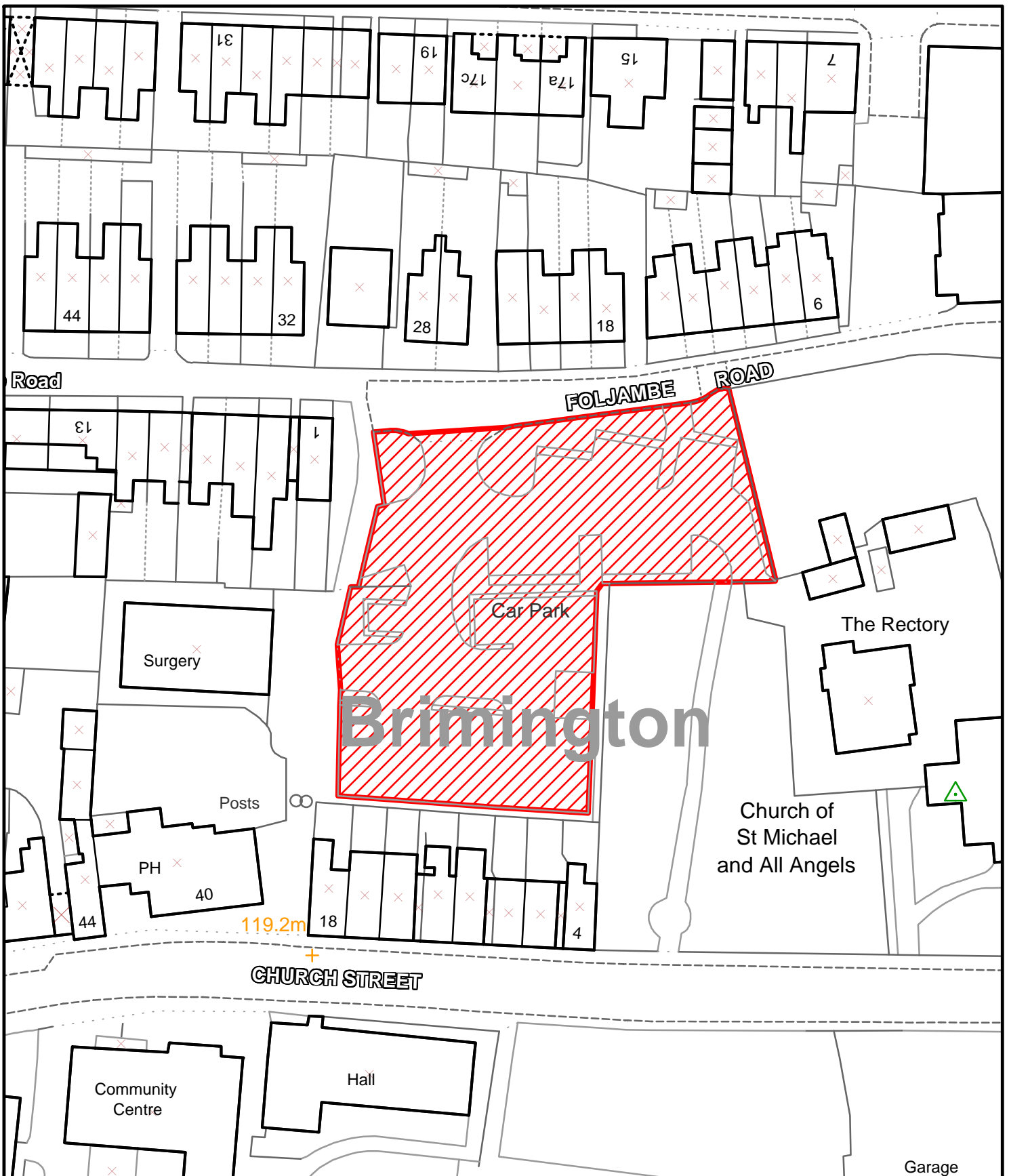
### FOLJAMBE ROAD CAR PARK

Reproduced from the Ordnance Survey mapping with the permission of the Controller of Her Majesty's Stationery Office; (c)Crown Copyright. Unauthorised reproduction infringes Crown Copyright and may lead to prosecution or civil proceedings. Chesterfield Borough Council Licence No. 100018505 (2004)



#### CHESTERFIELD BOROUGH COUNCIL (OFF-STREET PARKING PLACES) (CIVIL ENFORCEMENT) ORDER 2014

GRID REFERENCE:	437629 , 371189	POST CODE:	S40 1NJ
DATE:	01/2014	SCALE:	NOT TO SCALE



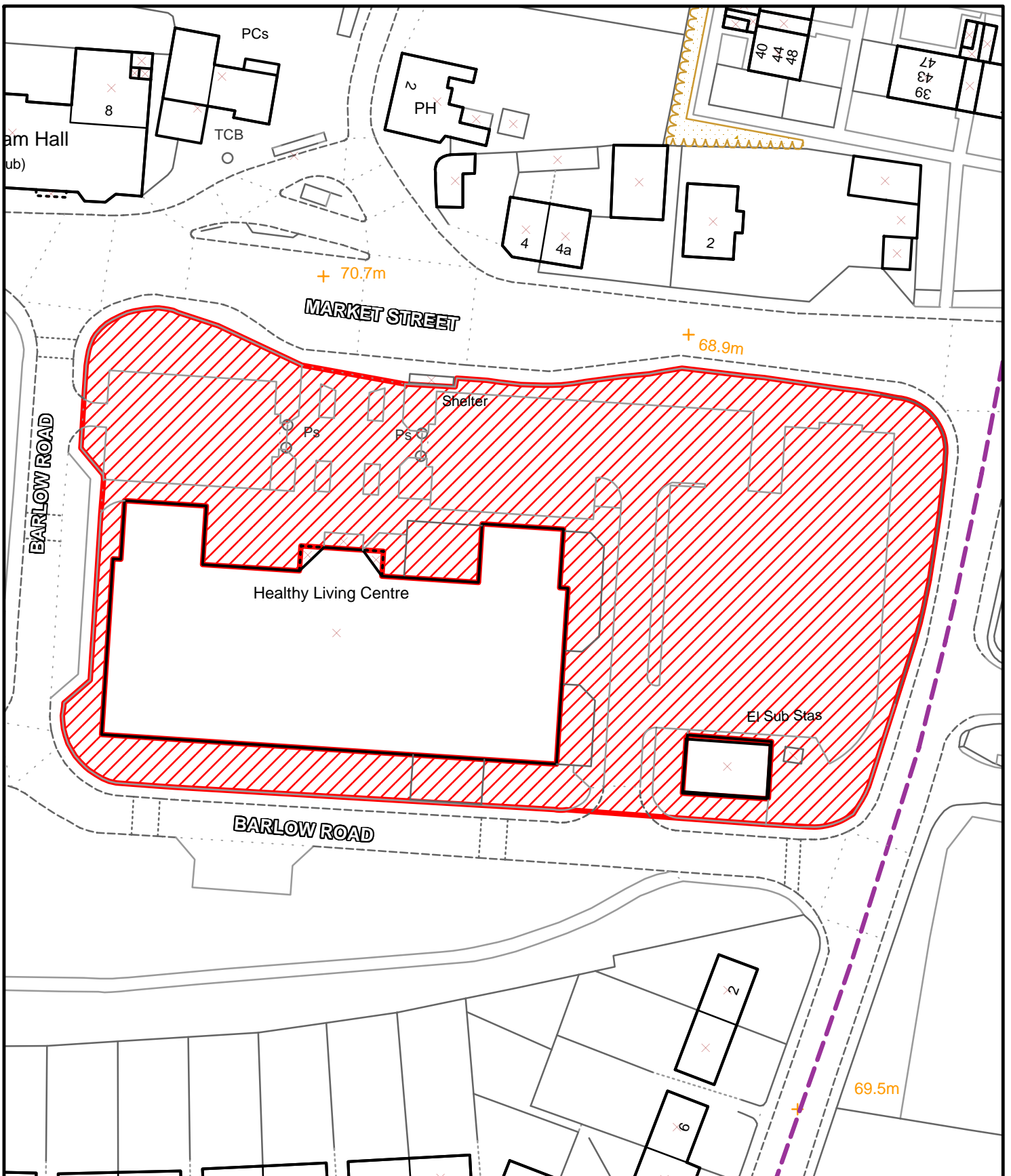
## FOLJAMBE ROAD CAR PARK (BRIMINGTON)

Reproduced from the Ordnance Survey mapping with the permission of the Controller of Her Majesty's Stationery Office; (c)Crown Copyright. Unauthorised reproduction infringes Crown Copyright and may lead to prosecution or civil proceedings. Chesterfield Borough Council Licence No. 100018505 (2004)



### CHESTERFIELD BOROUGH COUNCIL (OFF-STREET PARKING PLACES) (CIVIL ENFORCEMENT) ORDER 2014

GRID REFERENCE:	440437 , 373555	POST CODE:	S43 1DD
DATE:	01/2014	SCALE:	NOT TO SCALE



## HEALTHY LIVING CENTRE

Reproduced from the Ordnance Survey mapping with the permission of the Controller of Her Majesty's Stationery Office; (c) Crown Copyright. Unauthorised reproduction infringes Crown Copyright and may lead to prosecution or civil proceedings. Chesterfield Borough Council Licence No. 100018505 (2004)



### CHESTERFIELD BOROUGH COUNCIL (OFF-STREET PARKING PLACES) (CIVIL ENFORCEMENT) ORDER 2014

GRID REFERENCE:	443430 , 374575	POST CODE:	S43 3XR
DATE:	01/2014	SCALE:	NOT TO SCALE



## HIGH STREET STAVELEY CAR PARK

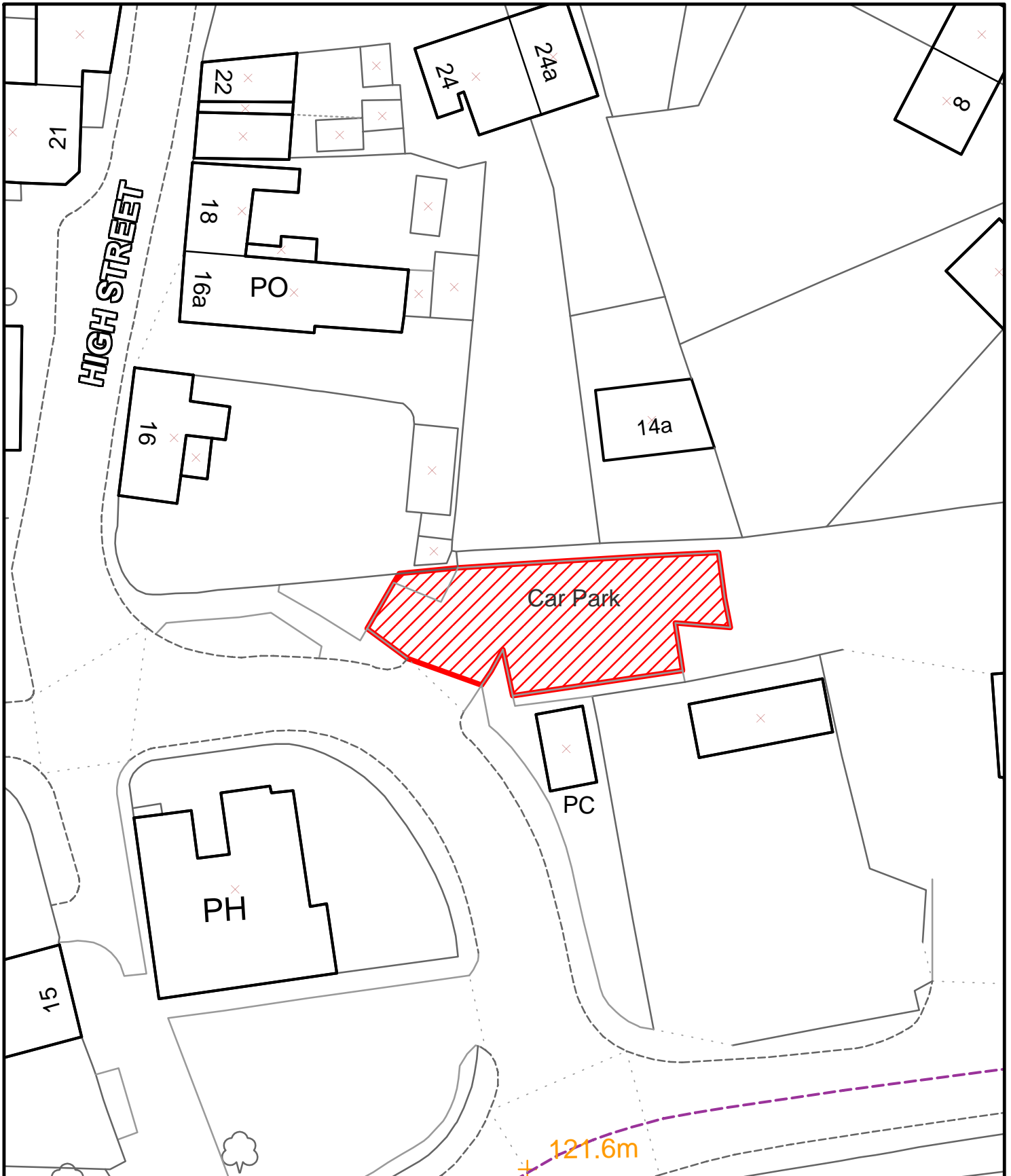
Reproduced from the Ordnance Survey mapping with the permission of the Controller of Her Majesty's Stationery Office; (c) Crown Copyright. Unauthorised reproduction infringes Crown Copyright and may lead to prosecution or civil proceedings. Chesterfield Borough Council Licence No. 100018505 (2004)



### CHESTERFIELD BOROUGH COUNCIL (OFF-STREET PARKING PLACES) (CIVIL ENFORCEMENT) ORDER 2014

GRID REFERENCE:	443331 , 374662	POST CODE:	S43 3UY
DATE:	01/2014	SCALE:	NOT TO SCALE





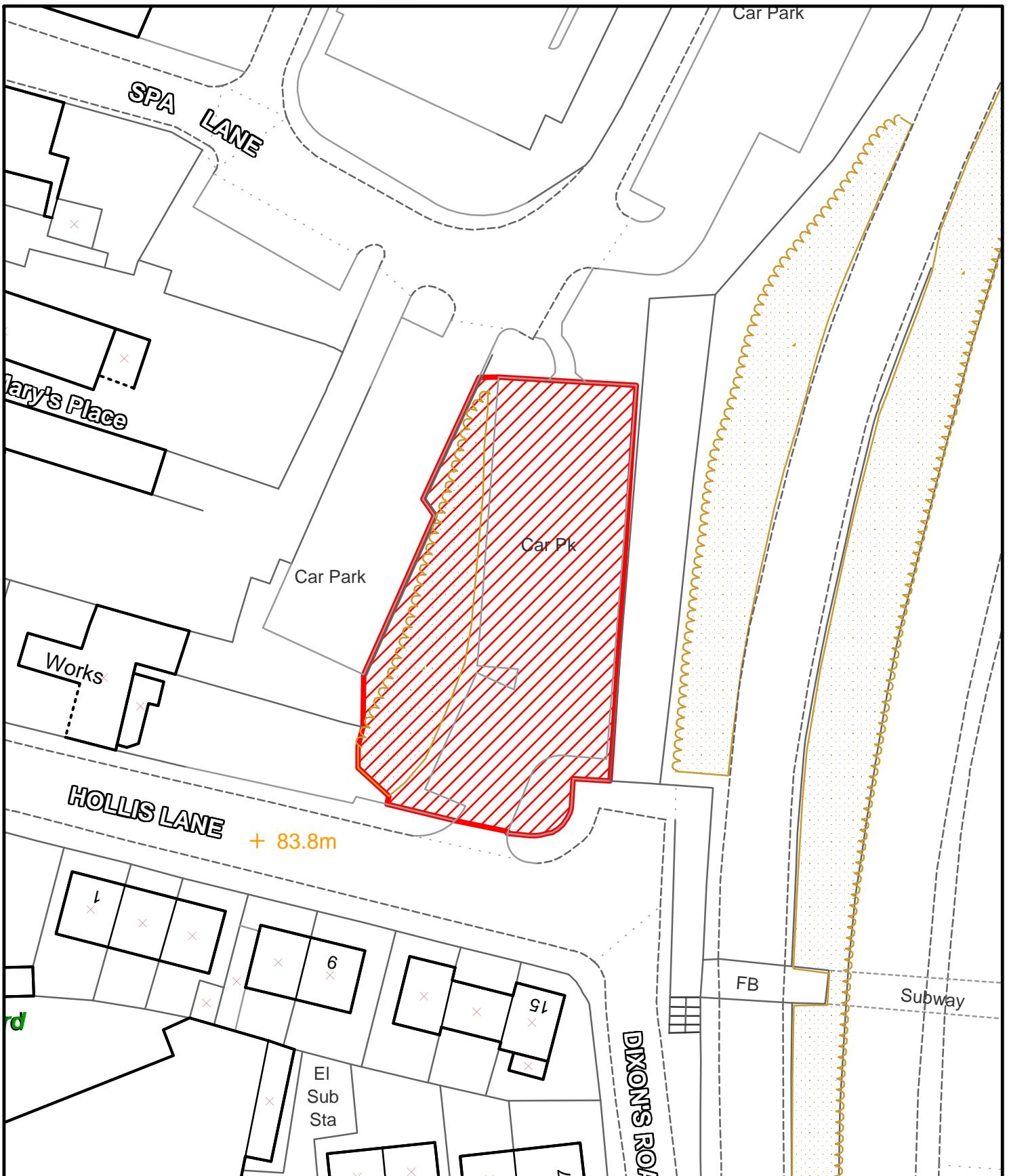
## HIGH STREET (BRIMINGTON) CAR PARK

Reproduced from the Ordnance Survey mapping with the permission of the Controller of Her Majesty's Stationery Office; (c)Crown Copyright. Unauthorised reproduction infringes Crown Copyright and may lead to prosecution or civil proceedings. Chesterfield Borough Council Licence No. 100018505 (2004)



### CHESTERFIELD BOROUGH COUNCIL (OFF-STREET PARKING PLACES) (CIVIL ENFORCEMENT) ORDER 2014

GRID REFERENCE:	440559 , 373600	POST CODE:	S43 1DE
DATE:	01/2014	SCALE:	NOT TO SCALE



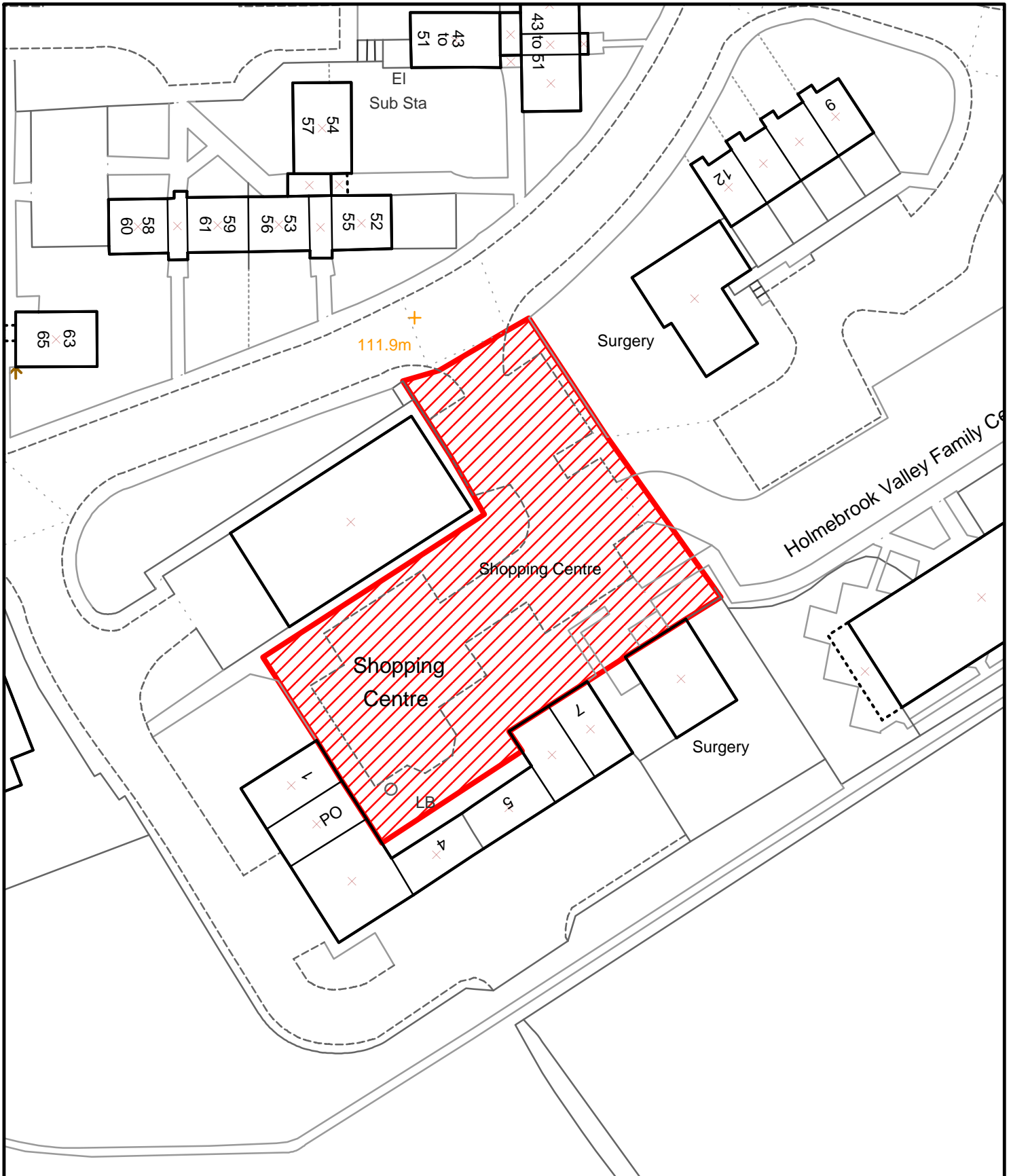
## HOLLIS LANE CAR PARK

Reproduced from the Ordnance Survey mapping with the permission of the Controller of Her Majesty's Stationery Office; (c) Crown Copyright. Unauthorised reproduction infringes Crown Copyright and may lead to prosecution or civil proceedings. Chesterfield Borough Council Licence No. 100018505 (2004)



### CHESTERFIELD BOROUGH COUNCIL (OFF-STREET PARKING PLACES) (CIVIL ENFORCEMENT) ORDER 2014

GRID REFERENCE:	438607 , 371003	POST CODE:	S41 7RA
DATE:	01/2014	SCALE:	NOT TO SCALE



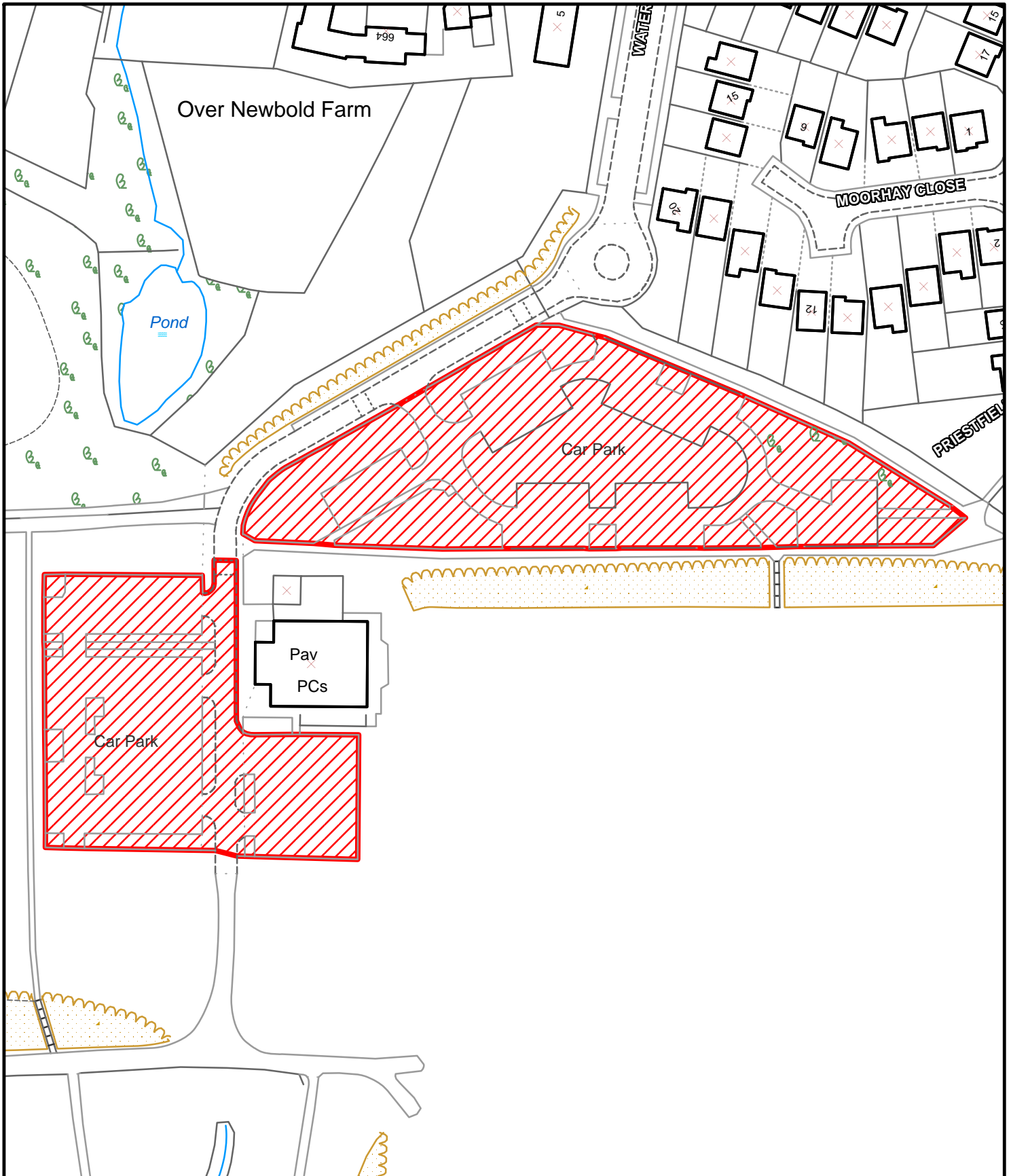
## HOLME HALL SHOPS CAR PARK (OFF WARDGATE WAY)

Reproduced from the Ordnance Survey mapping with the permission of the Controller of Her Majesty's Stationery Office; (c) Crown Copyright. Unauthorised reproduction infringes Crown Copyright and may lead to prosecution or civil proceedings. Chesterfield Borough Council Licence No. 100018505 (2004)



### CHESTERFIELD BOROUGH COUNCIL (OFF-STREET PARKING PLACES) (CIVIL ENFORCEMENT) ORDER 2014

GRID REFERENCE:	435510 , 372167	POST CODE:	S40 4SL
DATE:	01/2014	SCALE:	NOT TO SCALE



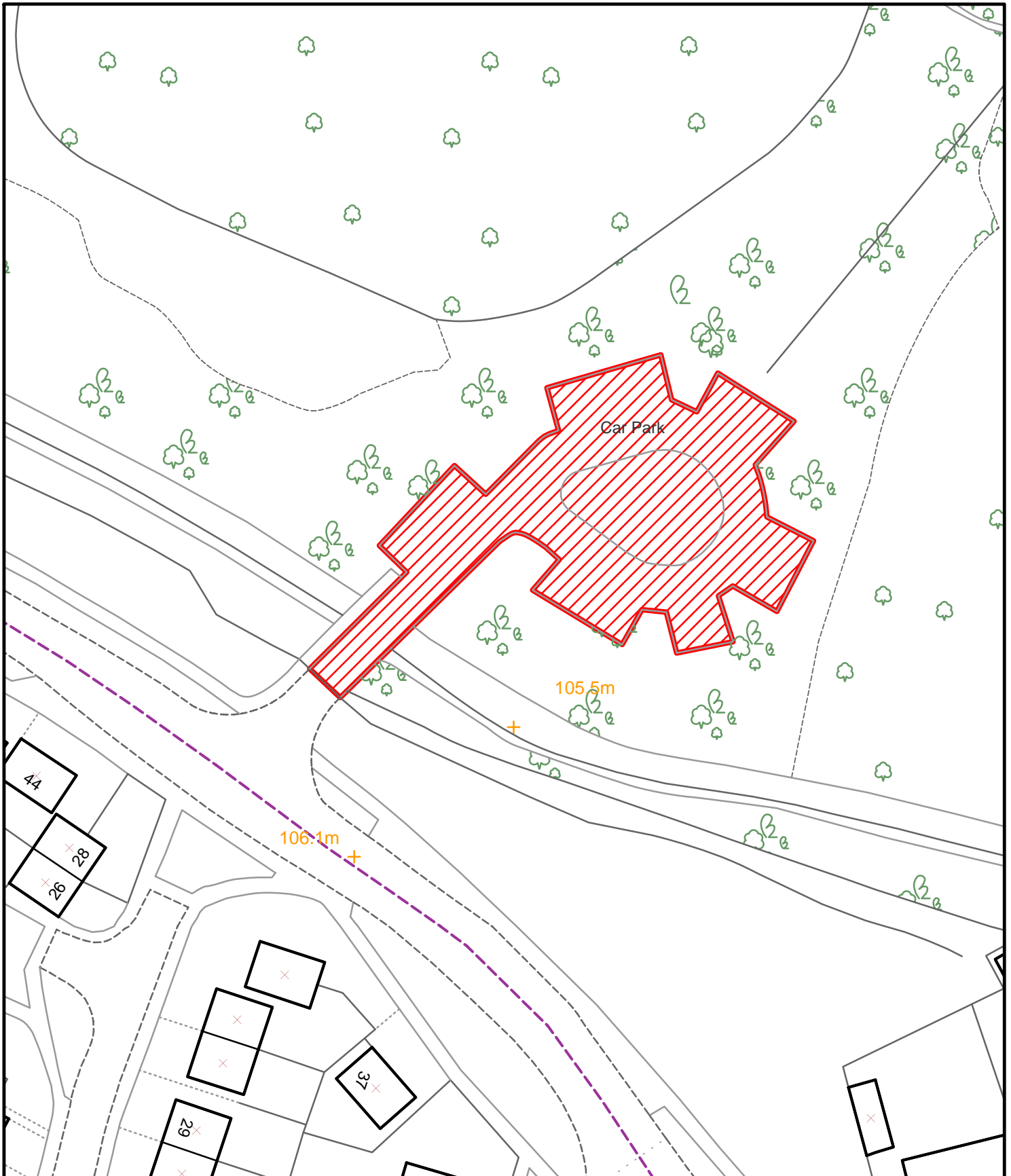
## HOLMEBROOK VALLEY PARK (NORTH)

Reproduced from the Ordnance Survey mapping with the permission of the Controller of Her Majesty's Stationery Office; (c)Crown Copyright. Unauthorised reproduction infringes Crown Copyright and may lead to prosecution or civil proceedings. Chesterfield Borough Council Licence No. 100018505 (2004)



### CHESTERFIELD BOROUGH COUNCIL (OFF-STREET PARKING PLACES) (CIVIL ENFORCEMENT) ORDER 2014

GRID REFERENCE:	435641 , 373120	POST CODE:	S41 8XF
DATE:	01/2014	SCALE:	NOT TO SCALE



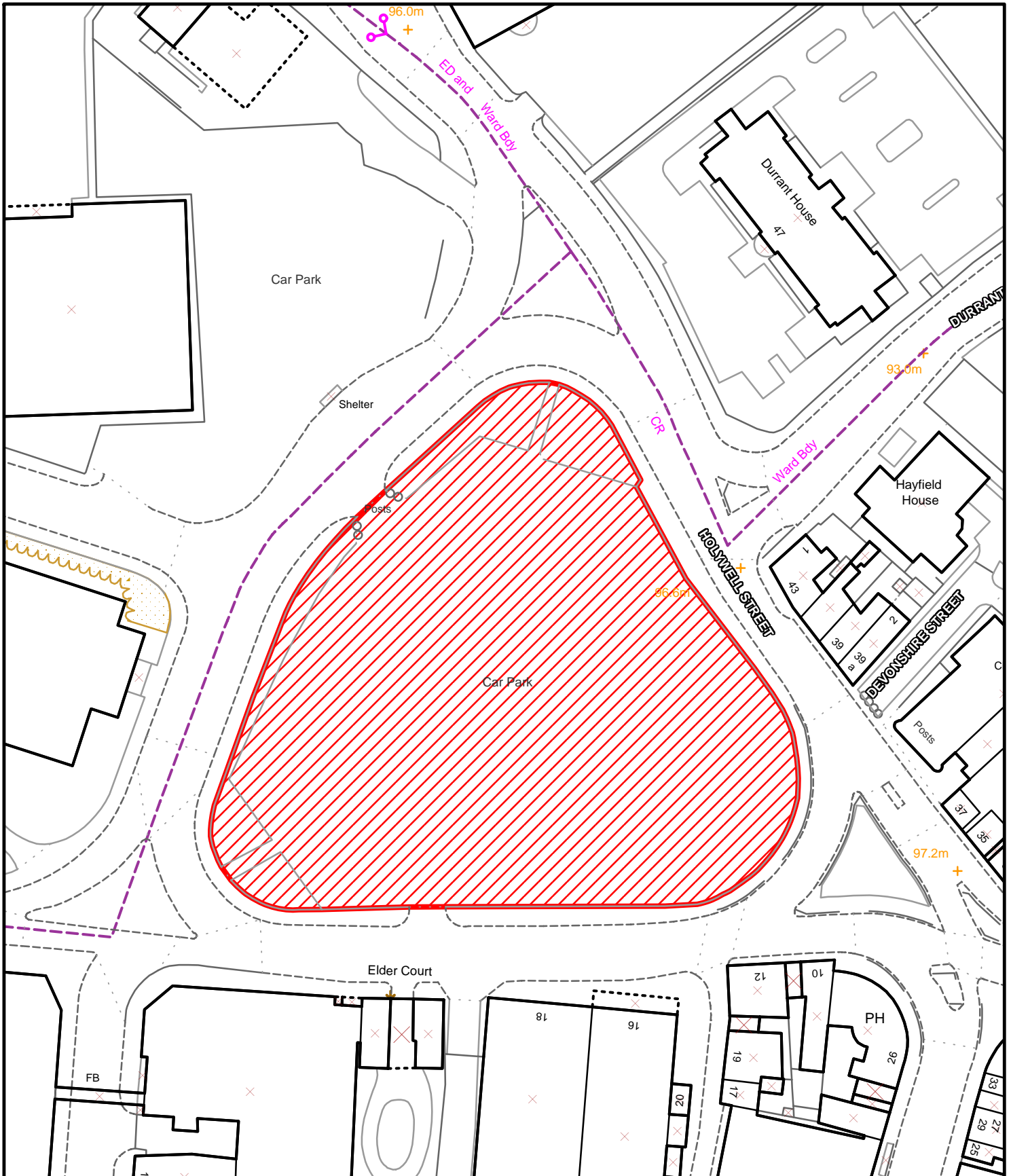
## HOLMEBROOK VALLEY PARK (SOUTH)

Reproduced from the Ordnance Survey mapping with the permission of the Controller of Her Majesty's Stationery Office; (c)Crown Copyright. Unauthorised reproduction infringes Crown Copyright and may lead to prosecution or civil proceedings. Chesterfield Borough Council Licence No. 100018505 (2004)



### CHESTERFIELD BOROUGH COUNCIL (OFF-STREET PARKING PLACES) (CIVIL ENFORCEMENT) ORDER 2014

GRID REFERENCE:	435958 , 372552	POST CODE:	S40 4RY
DATE:	01/2014	SCALE:	NOT TO SCALE



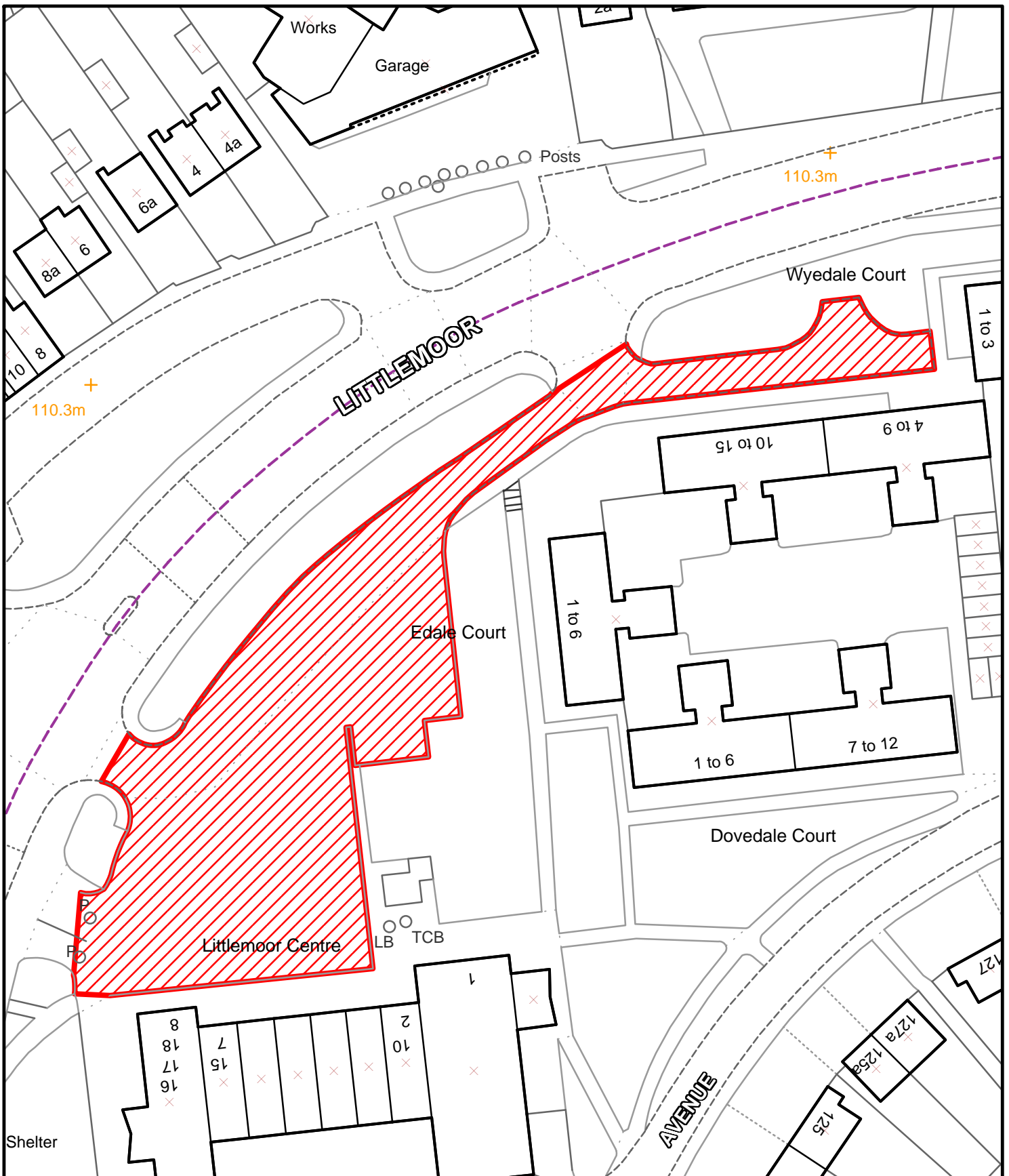
## HOLYWELL CROSS CAR PARK

Reproduced from the Ordnance Survey mapping with the permission of the Controller of Her Majesty's Stationery Office; (c) Crown Copyright. Unauthorised reproduction infringes Crown Copyright and may lead to prosecution or civil proceedings. Chesterfield Borough Council Licence No. 100018505 (2004)



### CHESTERFIELD BOROUGH COUNCIL (OFF-STREET PARKING PLACES) (CIVIL ENFORCEMENT) ORDER 2014

GRID REFERENCE:	438340 , 371340	POST CODE:	S41 7SH
DATE:	01/2014	SCALE:	NOT TO SCALE



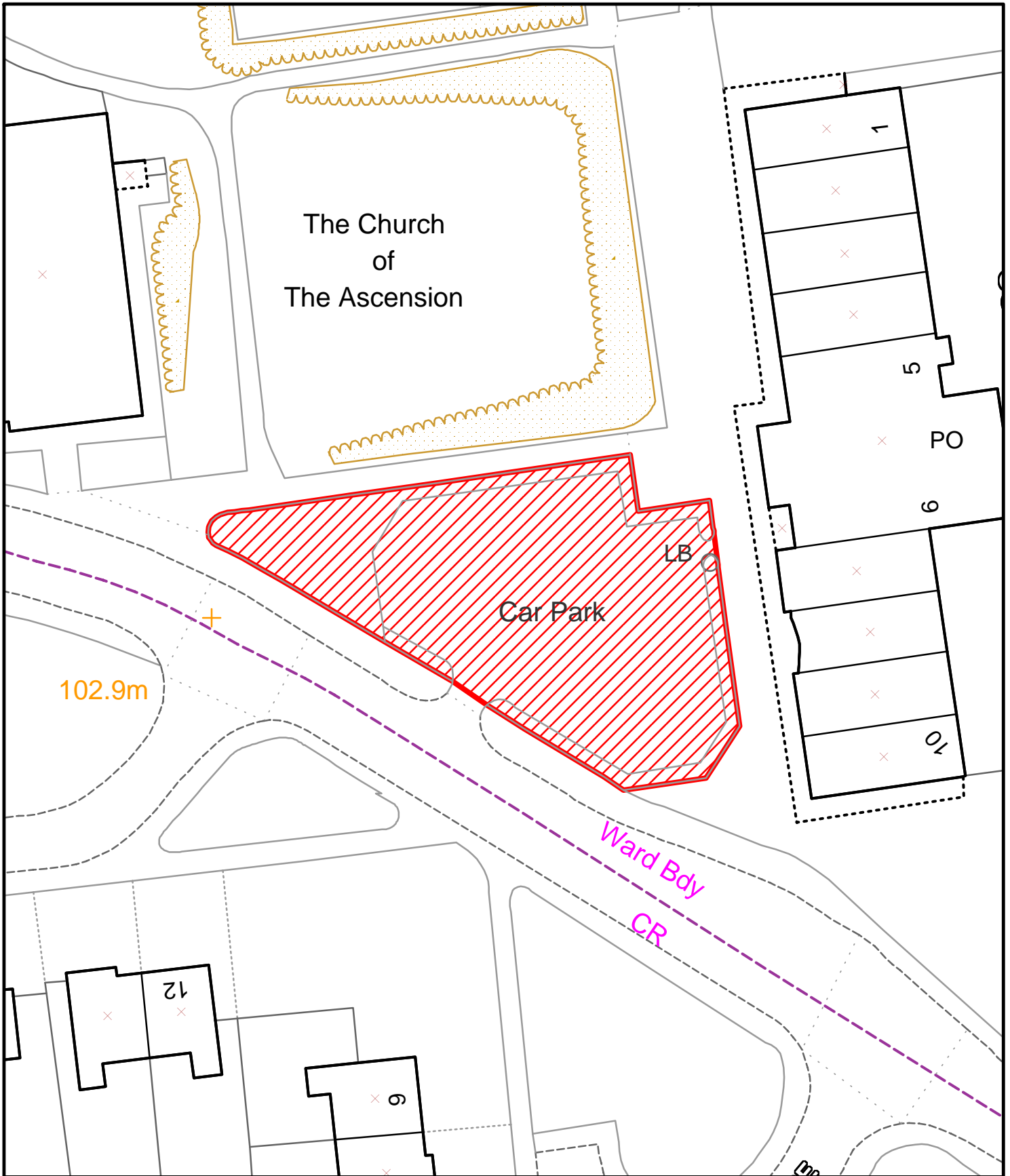
## LITTLEMOOR CENTRE CAR PARK

Reproduced from the Ordnance Survey mapping with the permission of the Controller of Her Majesty's Stationery Office; (c) Crown Copyright. Unauthorised reproduction infringes Crown Copyright and may lead to prosecution or civil proceedings. Chesterfield Borough Council Licence No. 100018505 (2004)



### CHESTERFIELD BOROUGH COUNCIL (OFF-STREET PARKING PLACES) (CIVIL ENFORCEMENT) ORDER 2014

GRID REFERENCE:	437053 , 373397	POST CODE:	S41 8QW
DATE:	01/2014	SCALE:	NOT TO SCALE



### LOUNDSLEY GREEN SHOPS CAR PARK (CUTHOLME ROAD)

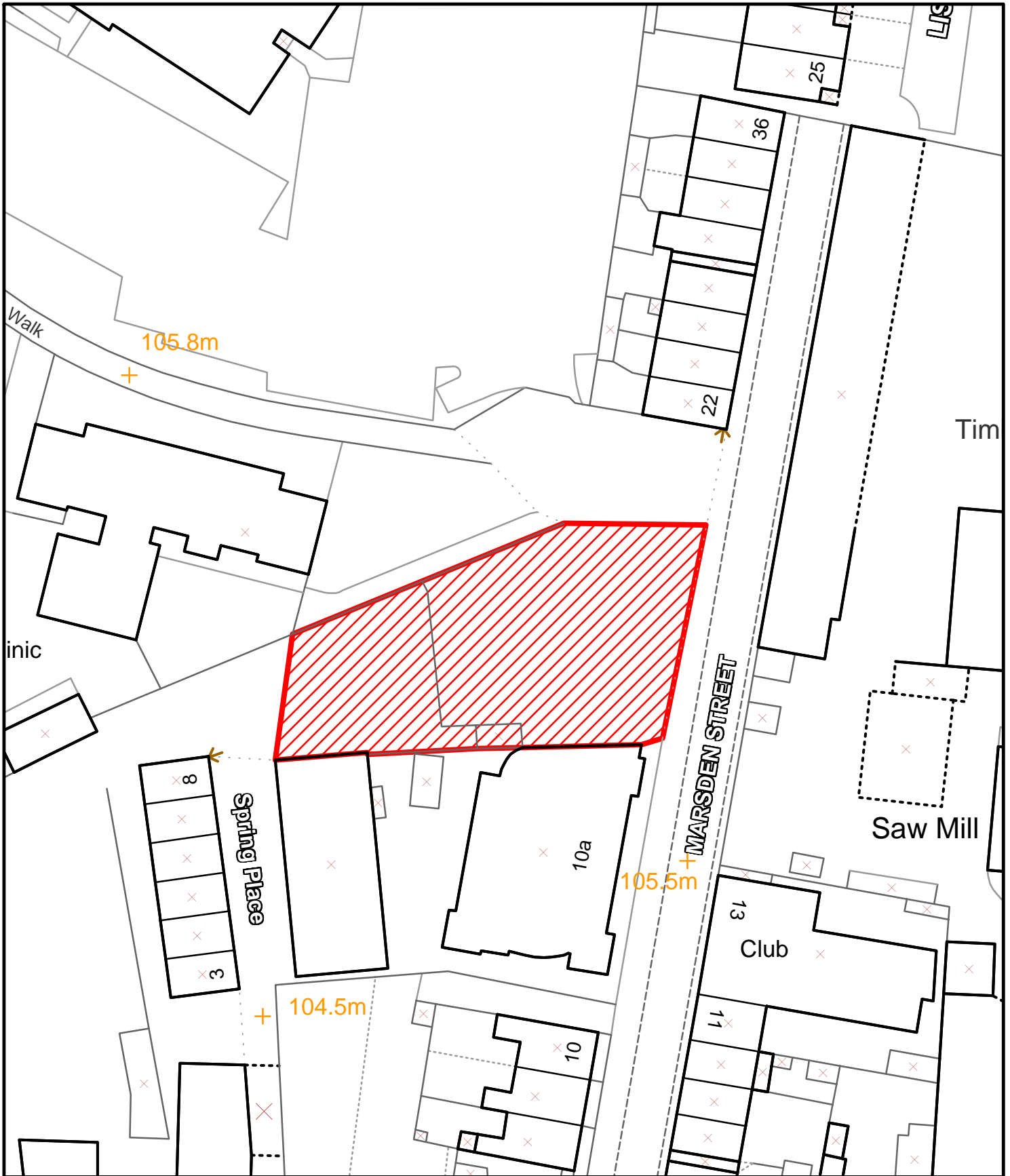
Reproduced from the Ordnance Survey mapping with the permission of the Controller of Her Majesty's Stationery Office; (c)Crown Copyright. Unauthorised reproduction infringes Crown Copyright and may lead to prosecution or civil proceedings. Chesterfield Borough Council Licence No. 100018505 (2004)



#### CHESTERFIELD BOROUGH COUNCIL (OFF-STREET PARKING PLACES) (CIVIL ENFORCEMENT) ORDER 2014

GRID REFERENCE:	436326 , 371929	POST CODE:	S40 4QU
DATE:	01/2014	SCALE:	NOT TO SCALE





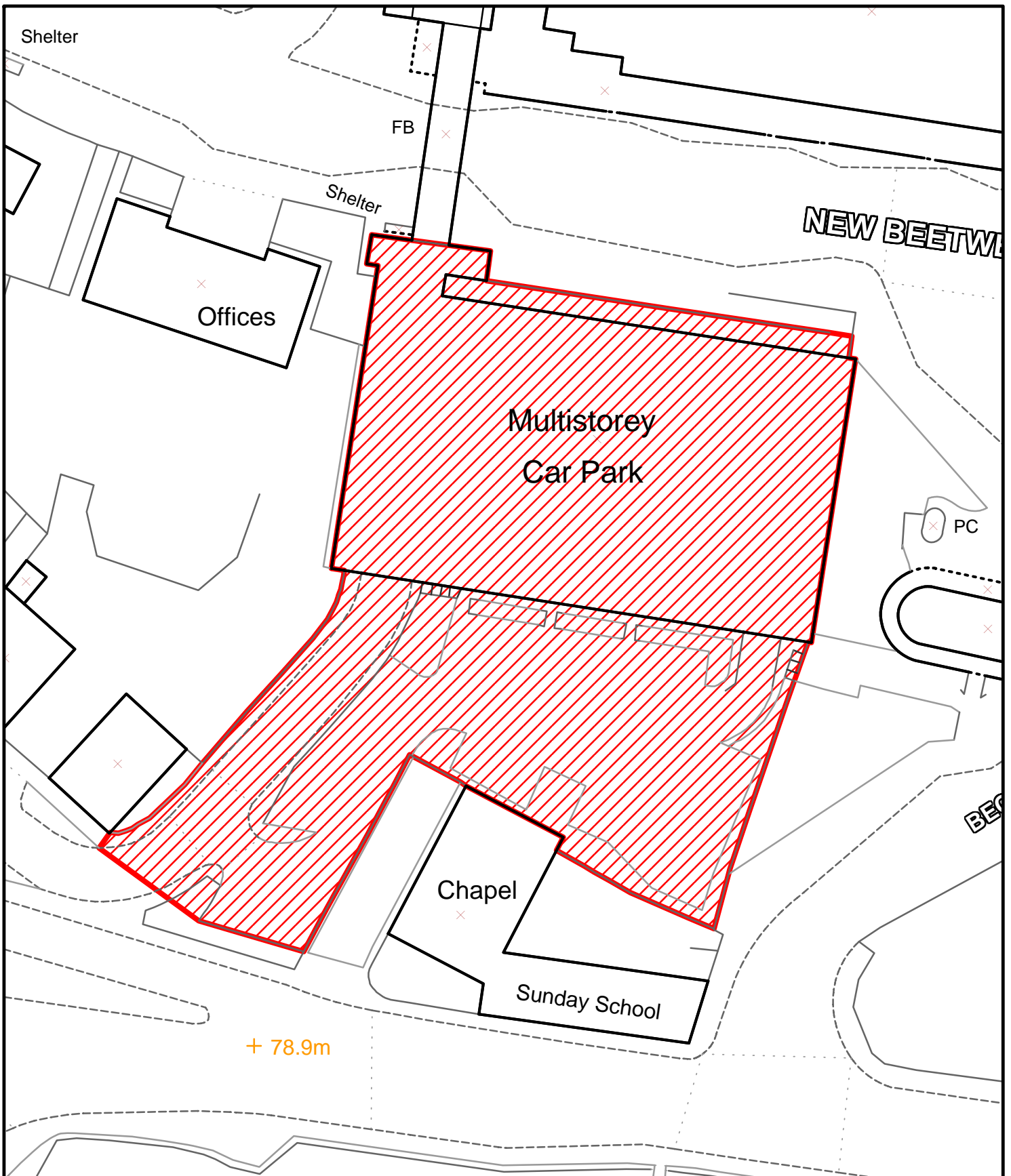
### MARSDEN STREET CAR PARK

Reproduced from the Ordnance Survey mapping with the permission of the Controller of Her Majesty's Stationery Office; (c)Crown Copyright. Unauthorised reproduction infringes Crown Copyright and may lead to prosecution or civil proceedings. Chesterfield Borough Council Licence No. 100018505 (2004)



#### CHESTERFIELD BOROUGH COUNCIL (OFF-STREET PARKING PLACES) (CIVIL ENFORCEMENT) ORDER 2014

GRID REFERENCE:	438106 , 371411	POST CODE:	S40 1JY
DATE:	01/2014	SCALE:	NOT TO SCALE



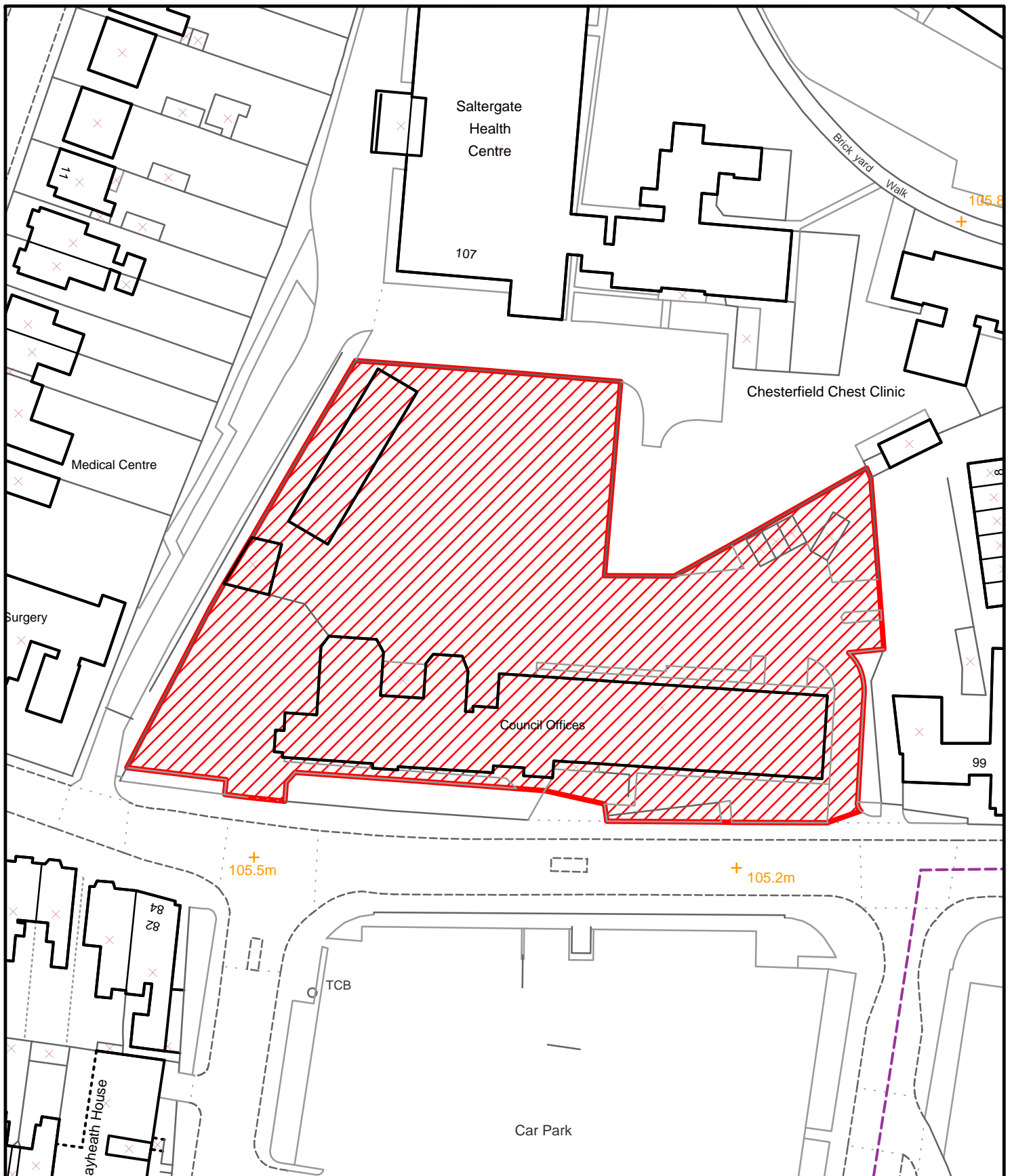
## NEW BEETWELL STREET MULTI-STOREY CAR PARK

Reproduced from the Ordnance Survey mapping with the permission of the Controller of Her Majesty's Stationery Office; (c) Crown Copyright. Unauthorised reproduction infringes Crown Copyright and may lead to prosecution or civil proceedings. Chesterfield Borough Council Licence No. 100018505 (2004)



### CHESTERFIELD BOROUGH COUNCIL (OFF-STREET PARKING PLACES) (CIVIL ENFORCEMENT) ORDER 2014

GRID REFERENCE:	438178 , 370948	POST CODE:	S40 1SH
DATE:	01/2014	SCALE:	NOT TO SCALE



## NORTH EAST DERBYSHIRE DISTRICT COUNCIL CAR PARK

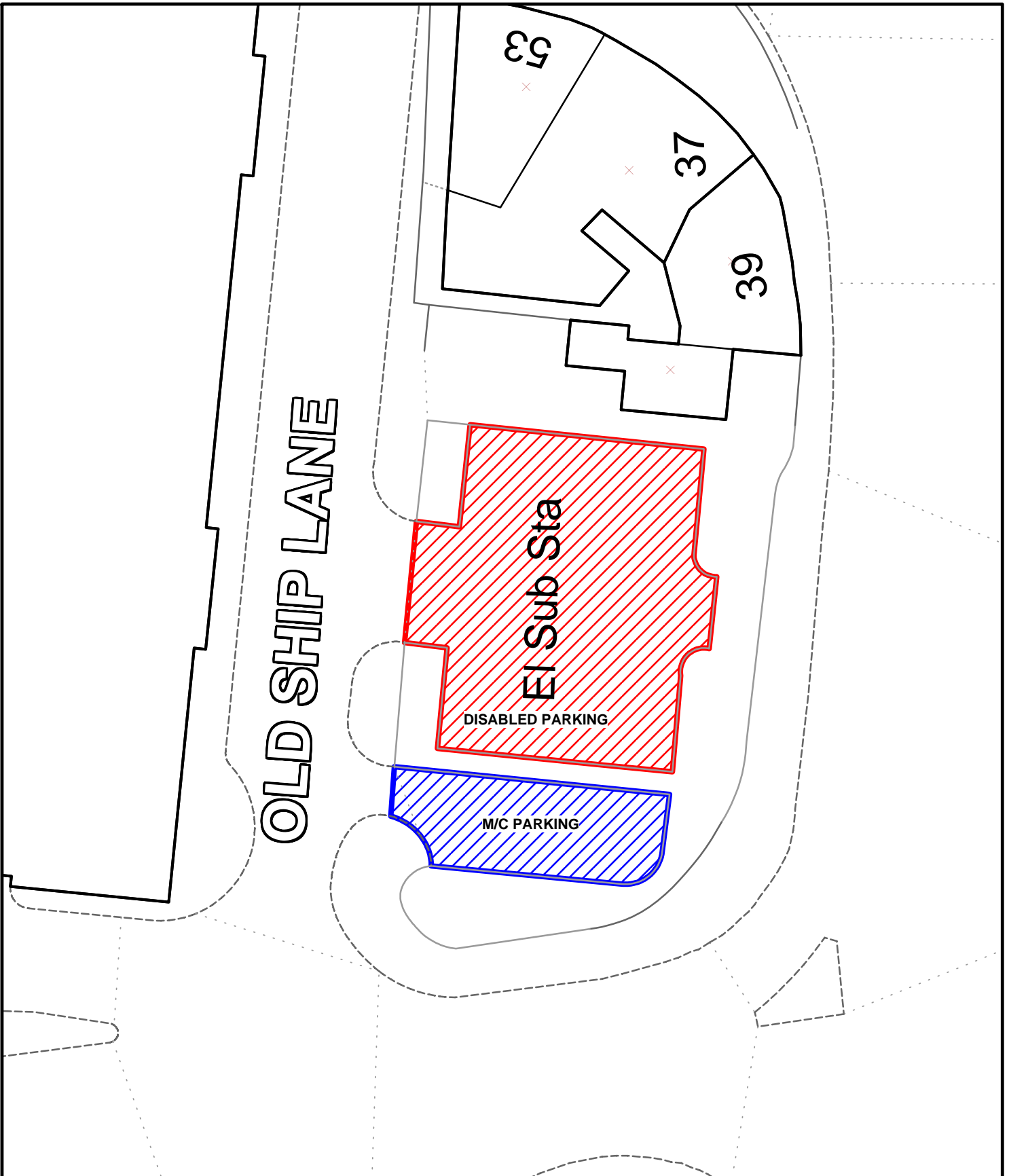
Reproduced from the Ordnance Survey mapping with the permission of the Controller of Her Majesty's Stationery Office; (c) Crown Copyright. Unauthorised reproduction infringes Crown Copyright and may lead to prosecution or civil proceedings. Chesterfield Borough Council Licence No. 100018505 (2004)



### CHESTERFIELD BOROUGH COUNCIL (OFF-STREET PARKING PLACES) (CIVIL ENFORCEMENT) ORDER 2014

GRID REFERENCE:	437972 , 371388	POST CODE:	S40 1LF
DATE:	01/2014	SCALE:	NOT TO SCALE

**OLD SHIP LANE**



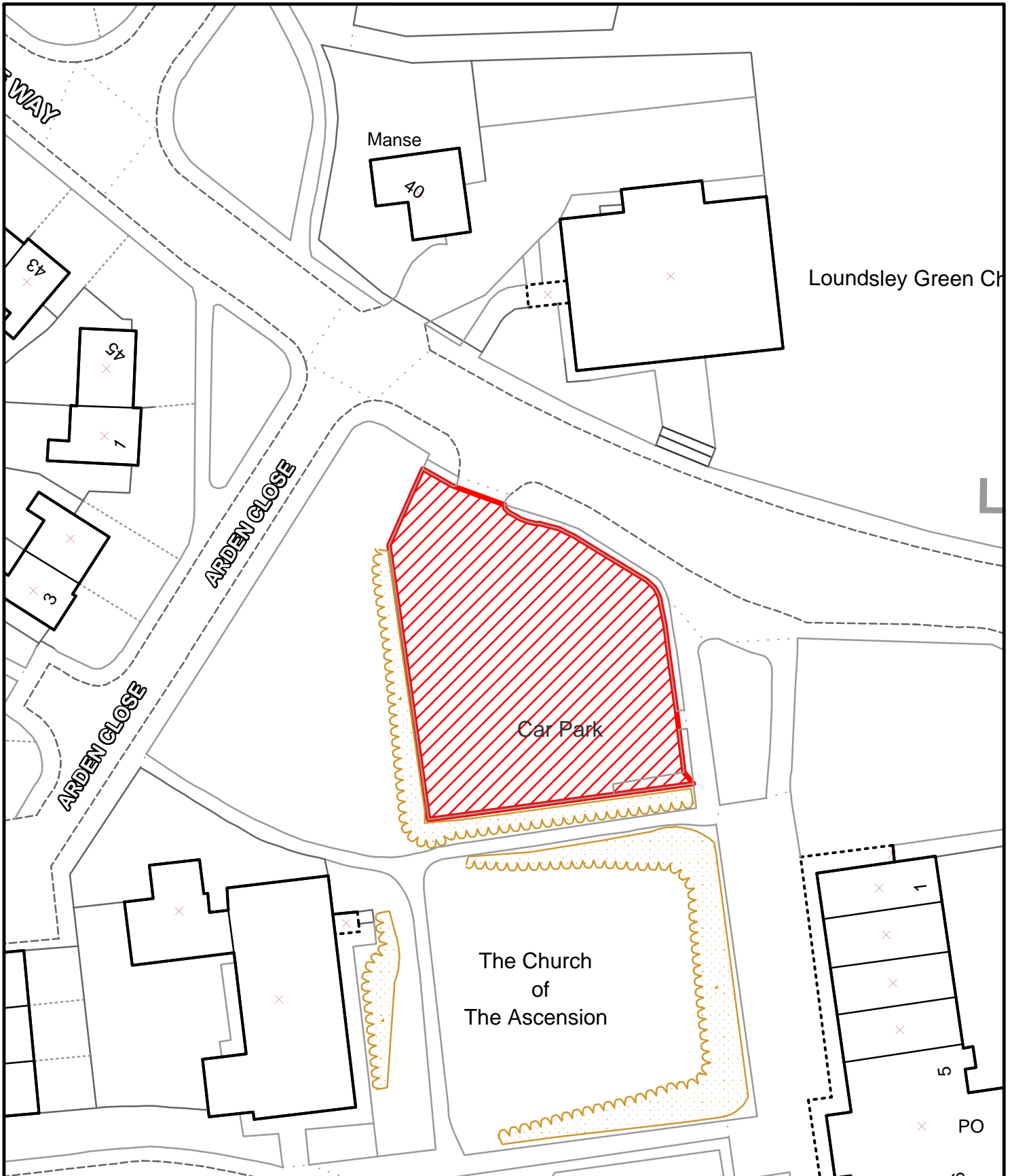
**OLD SHIP LANE CAR PARK**

Reproduced from the Ordnance Survey mapping with the permission of the Controller of Her Majesty's Stationery Office; (c) Crown Copyright. Unauthorised reproduction infringes Crown Copyright and may lead to prosecution or civil proceedings. Chesterfield Borough Council Licence No. 100018505 (2004)



**CHESTERFIELD BOROUGH COUNCIL (OFF-STREET PARKING PLACES)  
(CIVIL ENFORCEMENT) ORDER 2014**

GRID REFERENCE:	438495 , 370976	POST CODE:	S41 7TH
DATE:	01/2014	SCALE:	NOT TO SCALE



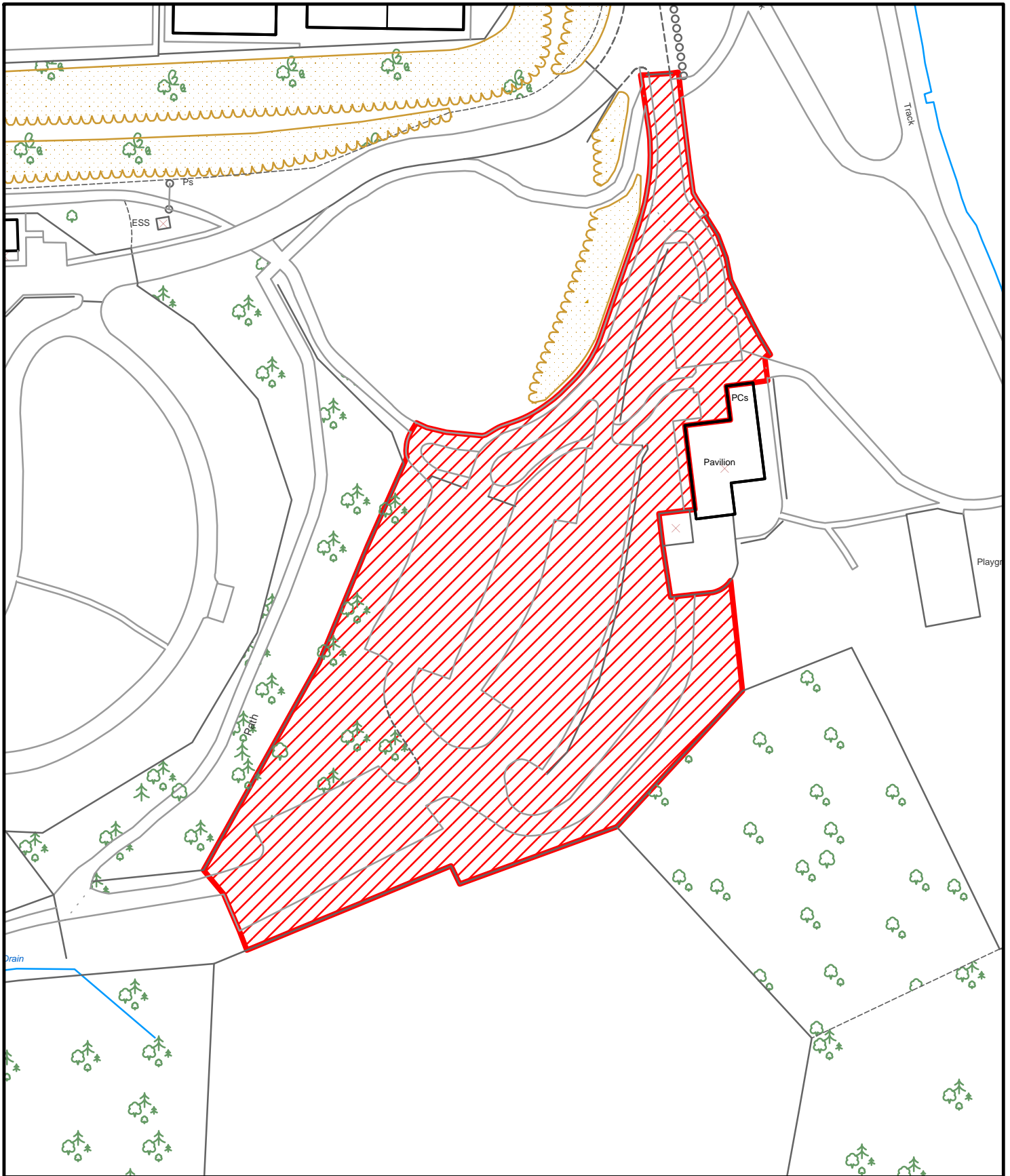
## PENNINE WAY CAR PARK

Reproduced from the Ordnance Survey mapping with the permission of the Controller of Her Majesty's Stationery Office; (c) Crown Copyright. Unauthorised reproduction infringes Crown Copyright and may lead to prosecution or civil proceedings. Chesterfield Borough Council Licence No. 100018505 (2004)



### CHESTERFIELD BOROUGH COUNCIL (OFF-STREET PARKING PLACES) (CIVIL ENFORCEMENT) ORDER 2014

GRID REFERENCE:	436311 , 372000	POST CODE:	S40 4NF
DATE:	01/2014	SCALE:	NOT TO SCALE



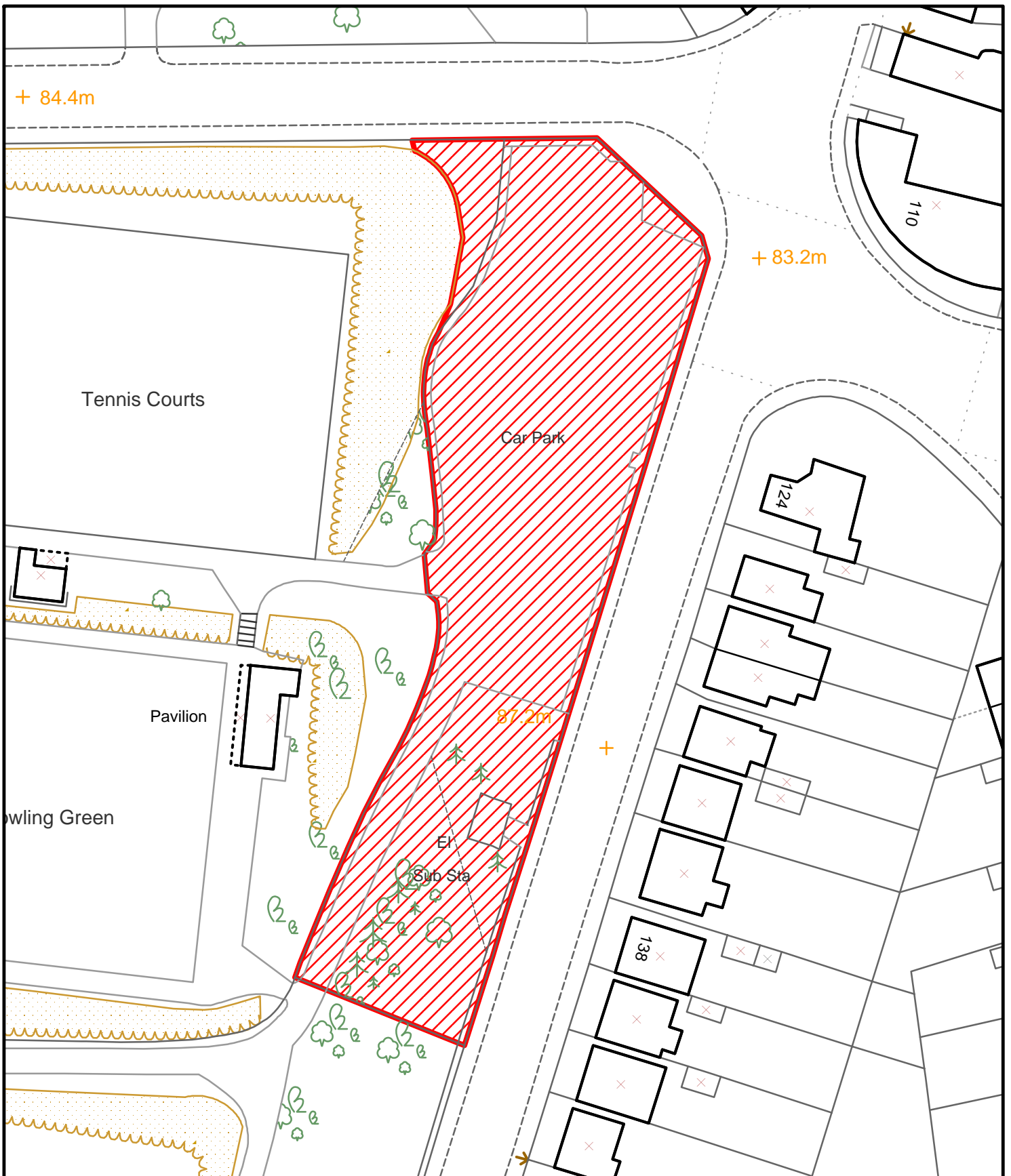
## POOLSBROOK COUNTRY PARK

Reproduced from the Ordnance Survey mapping with the permission of the Controller of Her Majesty's Stationery Office; (c) Crown Copyright. Unauthorised reproduction infringes Crown Copyright and may lead to prosecution or civil proceedings. Chesterfield Borough Council Licence No. 100018505 (2004)



### CHESTERFIELD BOROUGH COUNCIL (OFF-STREET PARKING PLACES) (CIVIL ENFORCEMENT) ORDER 2014

GRID REFERENCE:	443445 , 373590	POST CODE:	S43 3LH
DATE:	01/2014	SCALE:	NOT TO SCALE



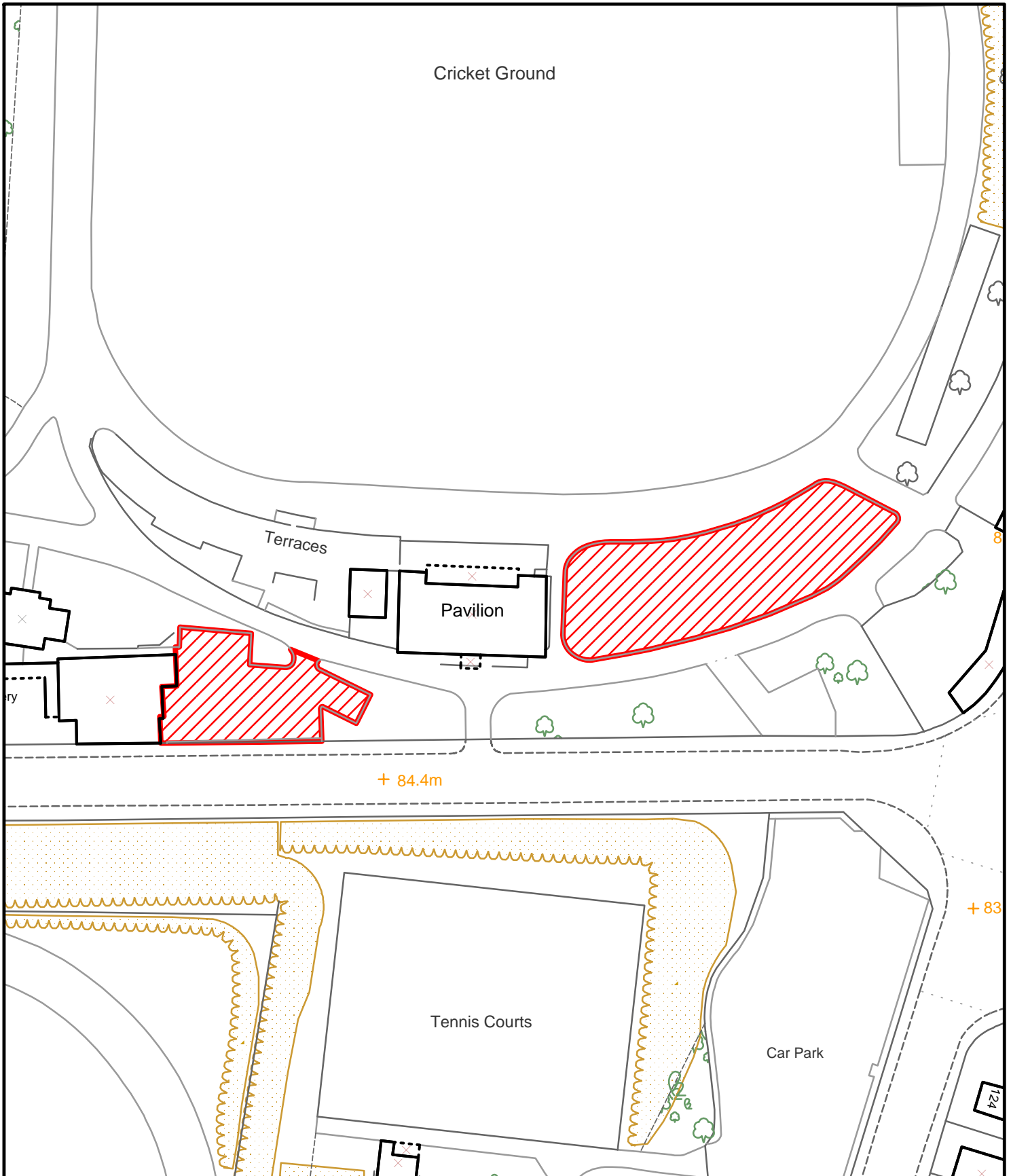
## QUEEN'S PARK ANNEXE CAR PARK

Reproduced from the Ordnance Survey mapping with the permission of the Controller of Her Majesty's Stationery Office; (c) Crown Copyright. Unauthorised reproduction infringes Crown Copyright and may lead to prosecution or civil proceedings. Chesterfield Borough Council Licence No. 100018505 (2004)



### CHESTERFIELD BOROUGH COUNCIL (OFF-STREET PARKING PLACES) (CIVIL ENFORCEMENT) ORDER 2014

GRID REFERENCE:	438008 , 370625	POST CODE:	S40 2LG
DATE:	01/2014	SCALE:	NOT TO SCALE



## QUEEN'S PARK CRICKET PAVILION

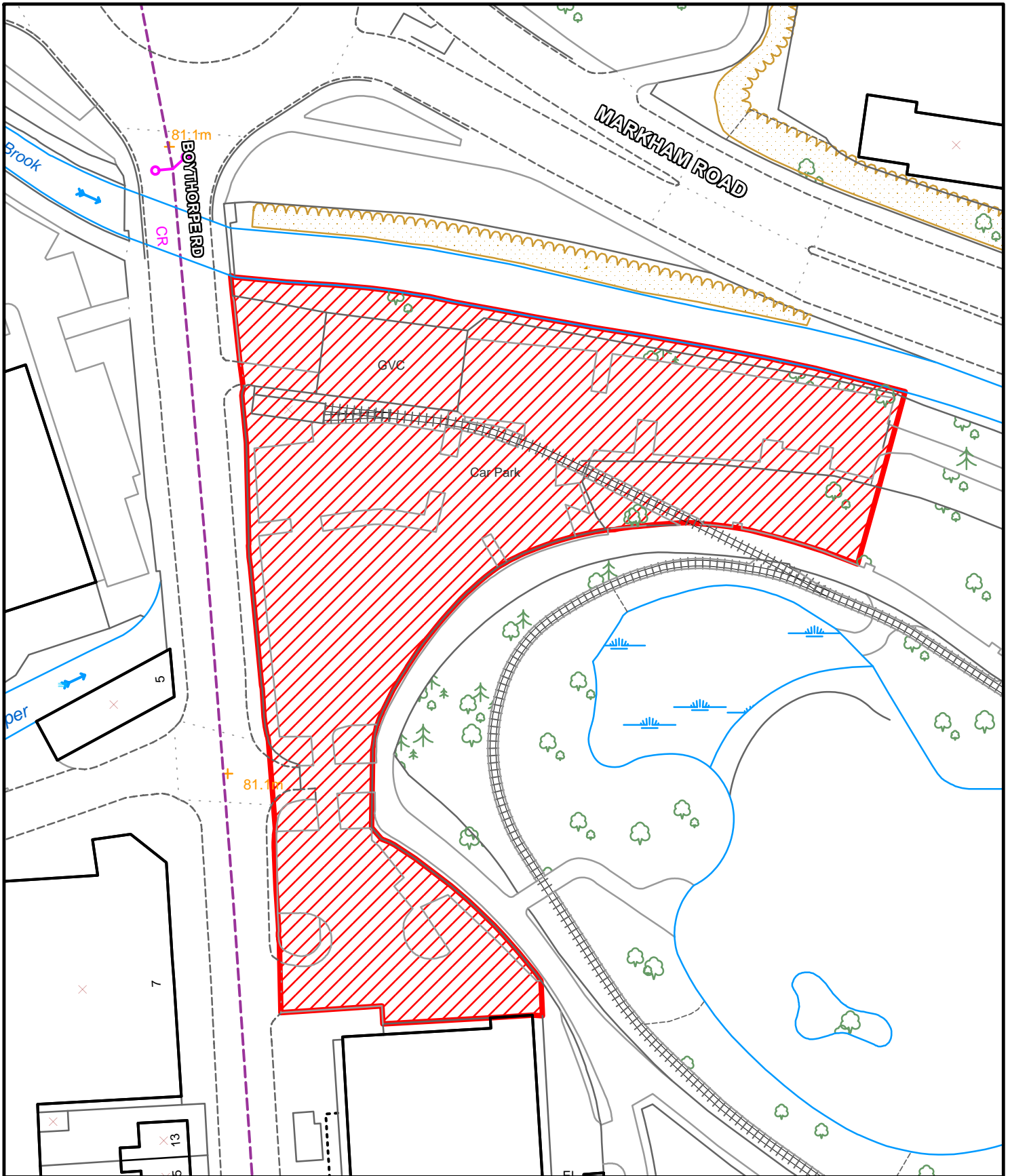
Reproduced from the Ordnance Survey mapping with the permission of the Controller of Her Majesty's Stationery Office; (c) Crown Copyright. Unauthorised reproduction infringes Crown Copyright and may lead to prosecution or civil proceedings. Chesterfield Borough Council Licence No. 100018505 (2004)



### CHESTERFIELD BOROUGH COUNCIL (OFF-STREET PARKING PLACES) (CIVIL ENFORCEMENT) ORDER 2014

GRID REFERENCE:	437899 , 370654	POST CODE:	S40 2ND
DATE:	01/2014	SCALE:	NOT TO SCALE





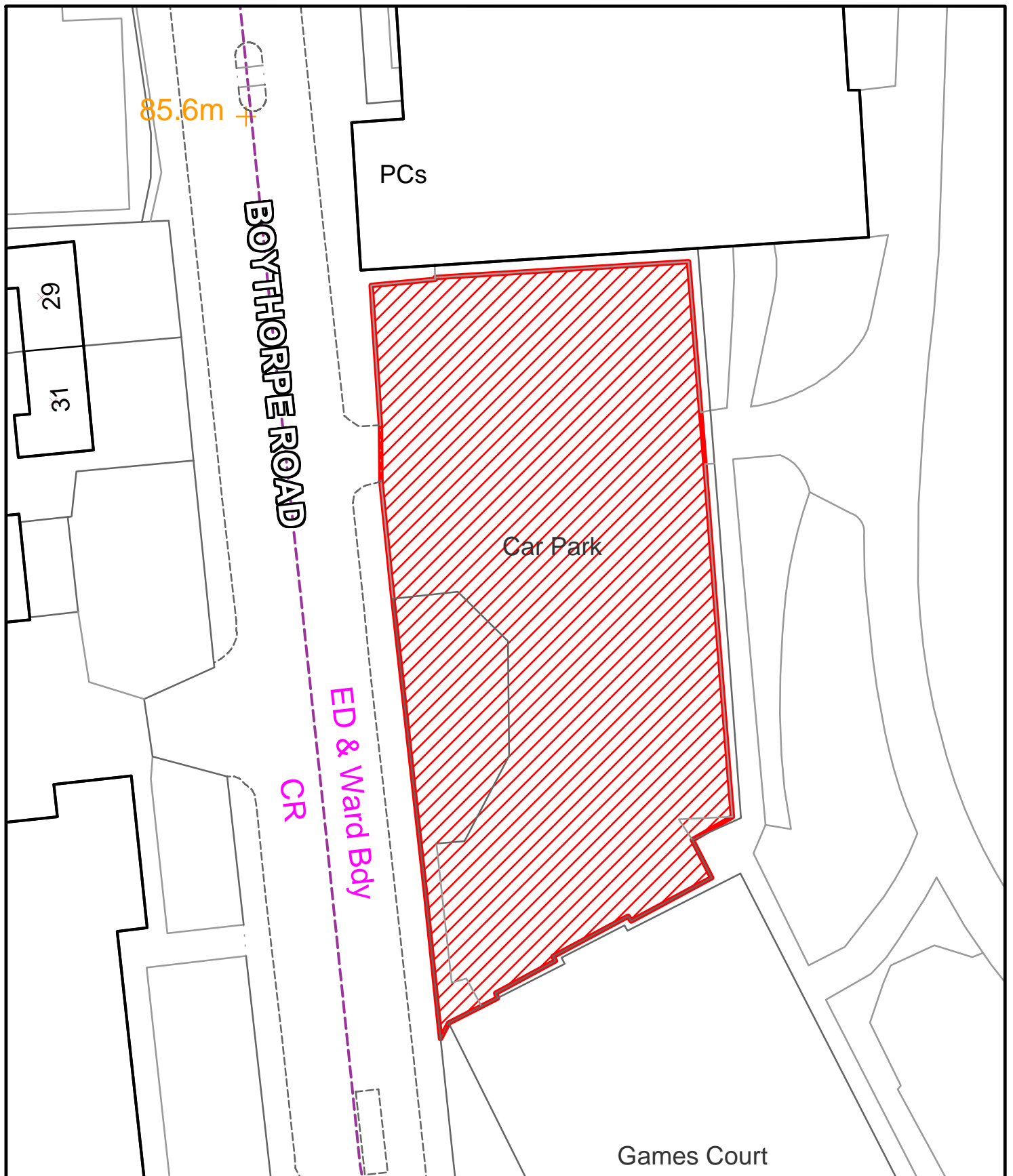
## QUEEN'S PARK SPORTS CENTRE - NORTH CAR PARK

Reproduced from the Ordnance Survey mapping with the permission of the Controller of Her Majesty's Stationery Office; (c) Crown Copyright. Unauthorised reproduction infringes Crown Copyright and may lead to prosecution or civil proceedings. Chesterfield Borough Council Licence No. 100018505 (2004)



### CHESTERFIELD BOROUGH COUNCIL (OFF-STREET PARKING PLACES) (CIVIL ENFORCEMENT) ORDER 2014

GRID REFERENCE:	437707 , 370941	POST CODE:	S40 2ND
DATE:	01/2014	SCALE:	NOT TO SCALE



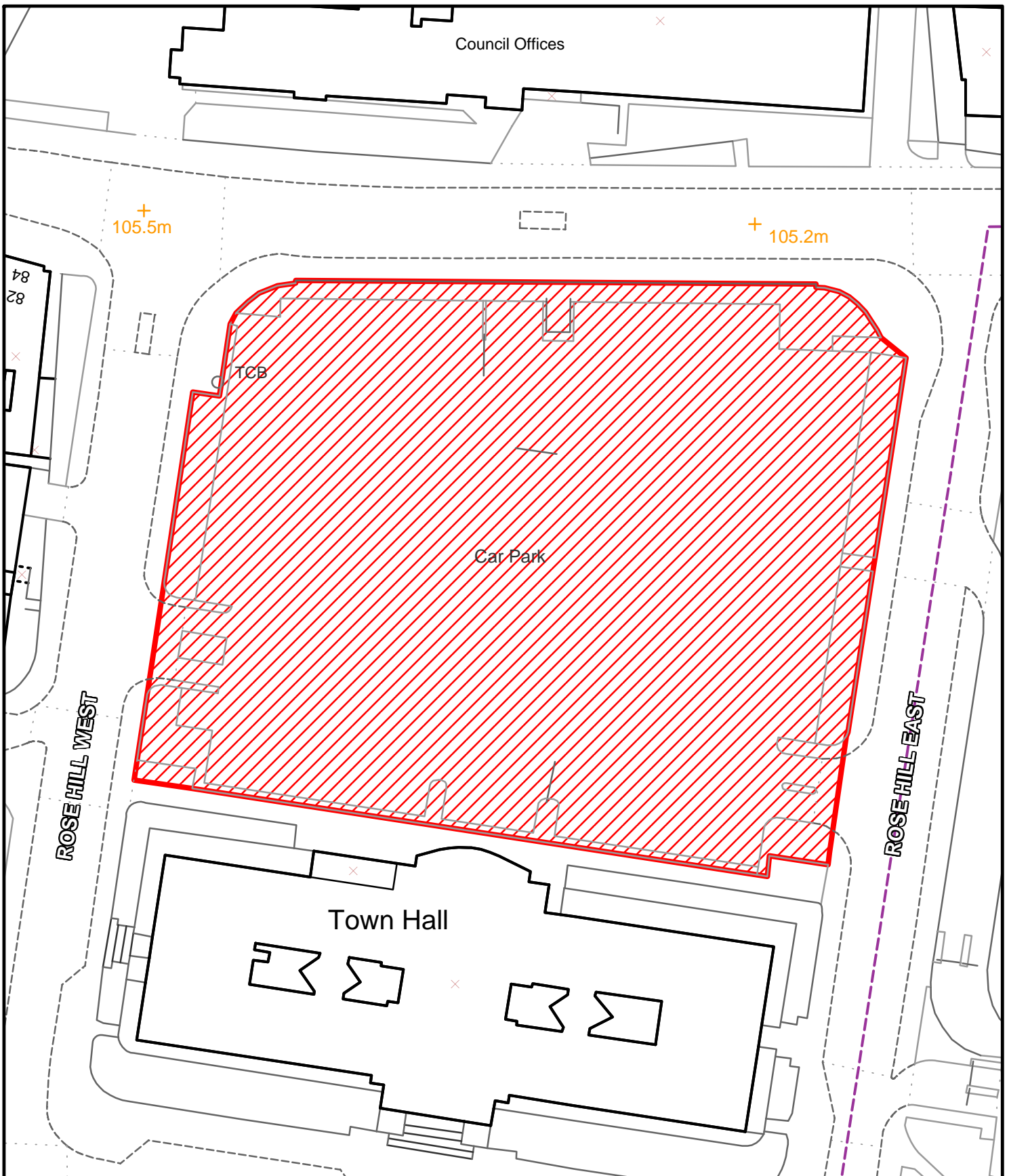
### QUEEN'S PARK SPORTS CENTRE - SOUTH CAR PARK

Reproduced from the Ordnance Survey mapping with the permission of the Controller of Her Majesty's Stationery Office; (c) Crown Copyright. Unauthorised reproduction infringes Crown Copyright and may lead to prosecution or civil proceedings. Chesterfield Borough Council Licence No. 100018505 (2004)



#### CHESTERFIELD BOROUGH COUNCIL (OFF-STREET PARKING PLACES) (CIVIL ENFORCEMENT) ORDER 2014

GRID REFERENCE:	437723 , 370735	POST CODE:	S40 2ND
DATE:	01/2014	SCALE:	NOT TO SCALE



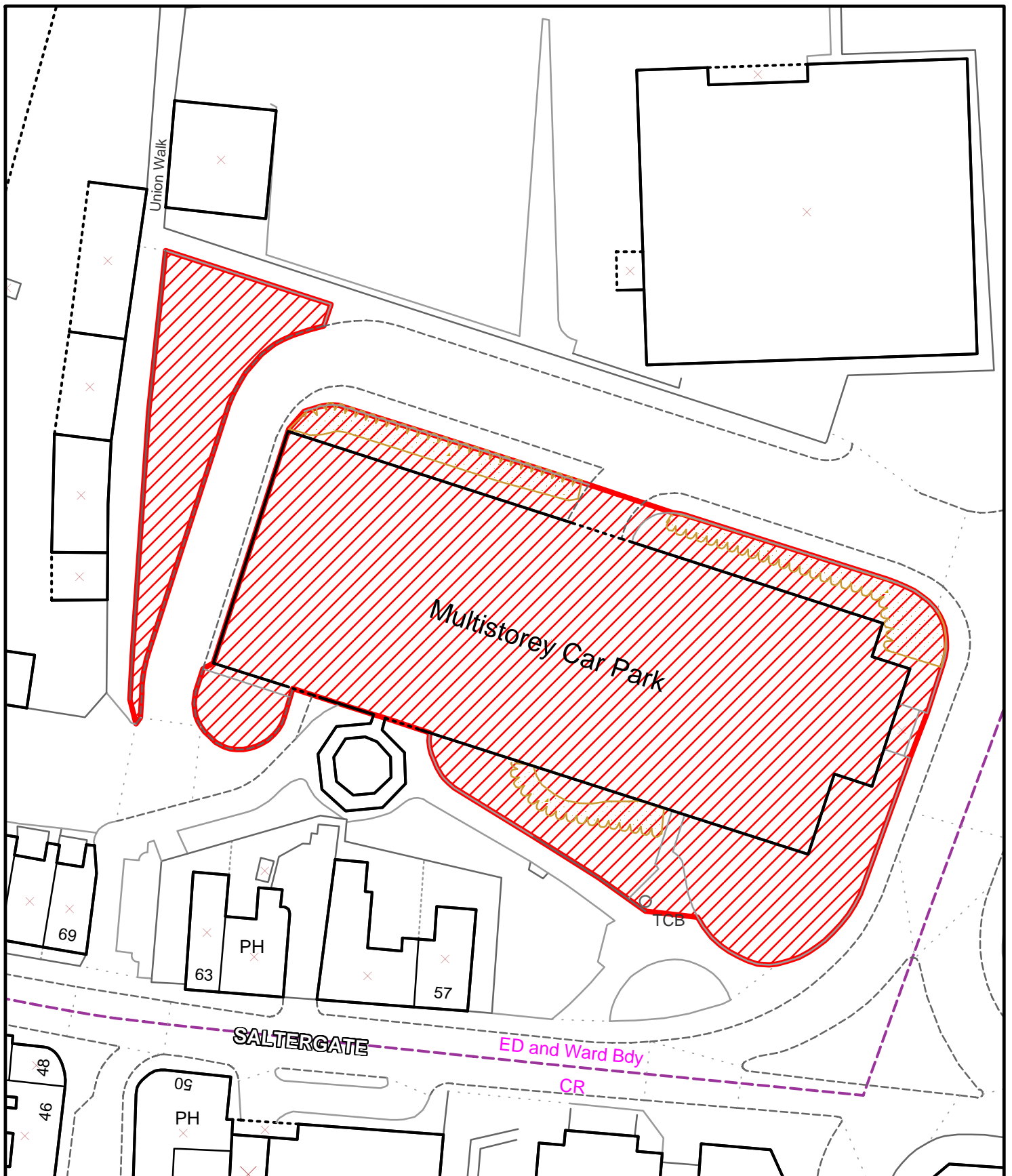
## ROSE HILL CAR PARK

Reproduced from the Ordnance Survey mapping with the permission of the Controller of Her Majesty's Stationery Office; (c)Crown Copyright. Unauthorised reproduction infringes Crown Copyright and may lead to prosecution or civil proceedings. Chesterfield Borough Council Licence No. 100018505 (2004)



### CHESTERFIELD BOROUGH COUNCIL (OFF-STREET PARKING PLACES) (CIVIL ENFORCEMENT) ORDER 2014

GRID REFERENCE:	438028 , 371257	POST CODE:	S40 1LP
DATE:	01/2014	SCALE:	NOT TO SCALE



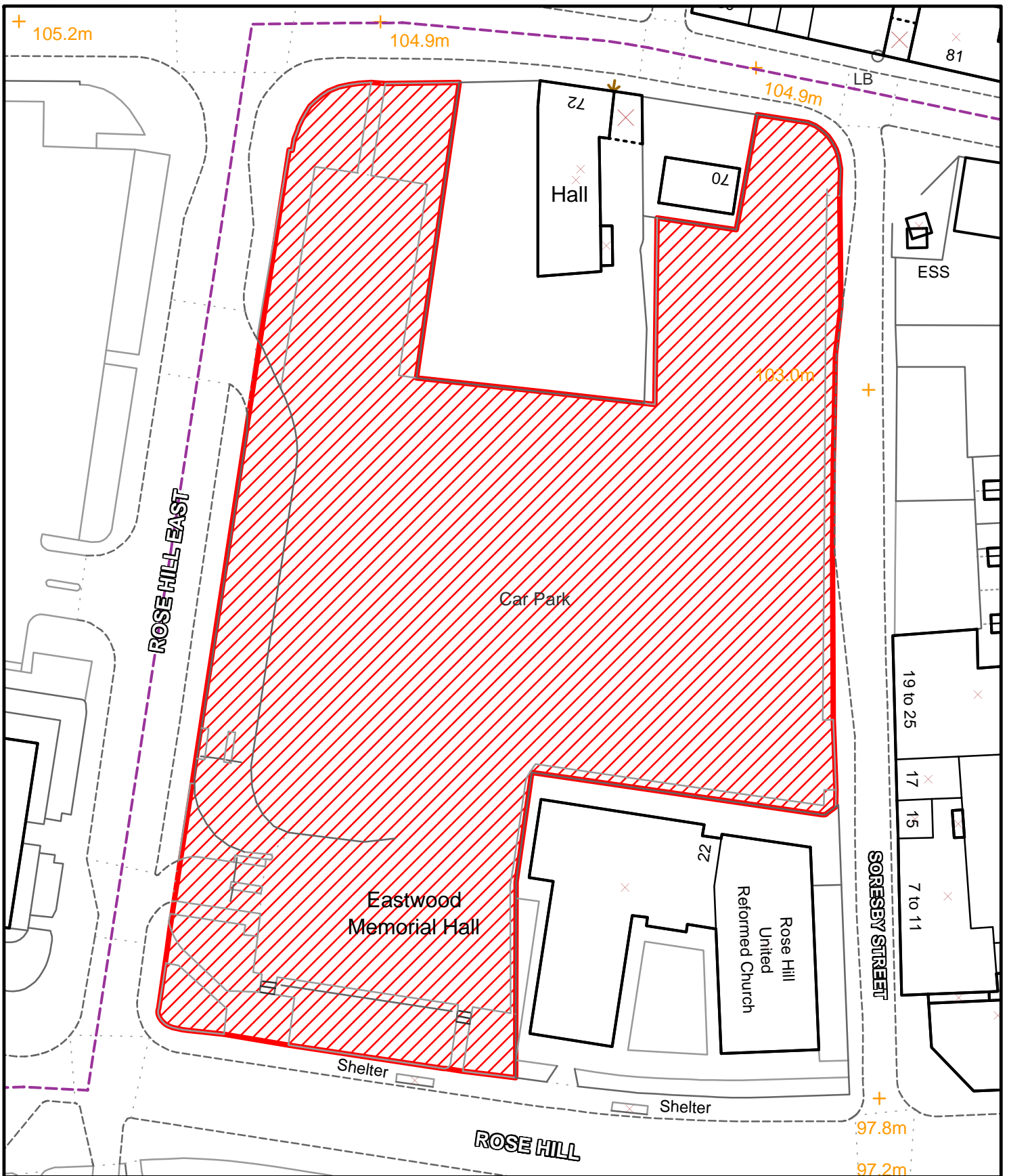
## SALTERGATE MULTI-STOREY CAR PARK

Reproduced from the Ordnance Survey mapping with the permission of the Controller of Her Majesty's Stationery Office; (c) Crown Copyright. Unauthorised reproduction infringes Crown Copyright and may lead to prosecution or civil proceedings. Chesterfield Borough Council Licence No. 100018505 (2004)



### CHESTERFIELD BOROUGH COUNCIL (OFF-STREET PARKING PLACES) (CIVIL ENFORCEMENT) ORDER 2014

GRID REFERENCE:	348250 , 371358	POST CODE:	S40 1UL
DATE:	01/2014	SCALE:	NOT TO SCALE



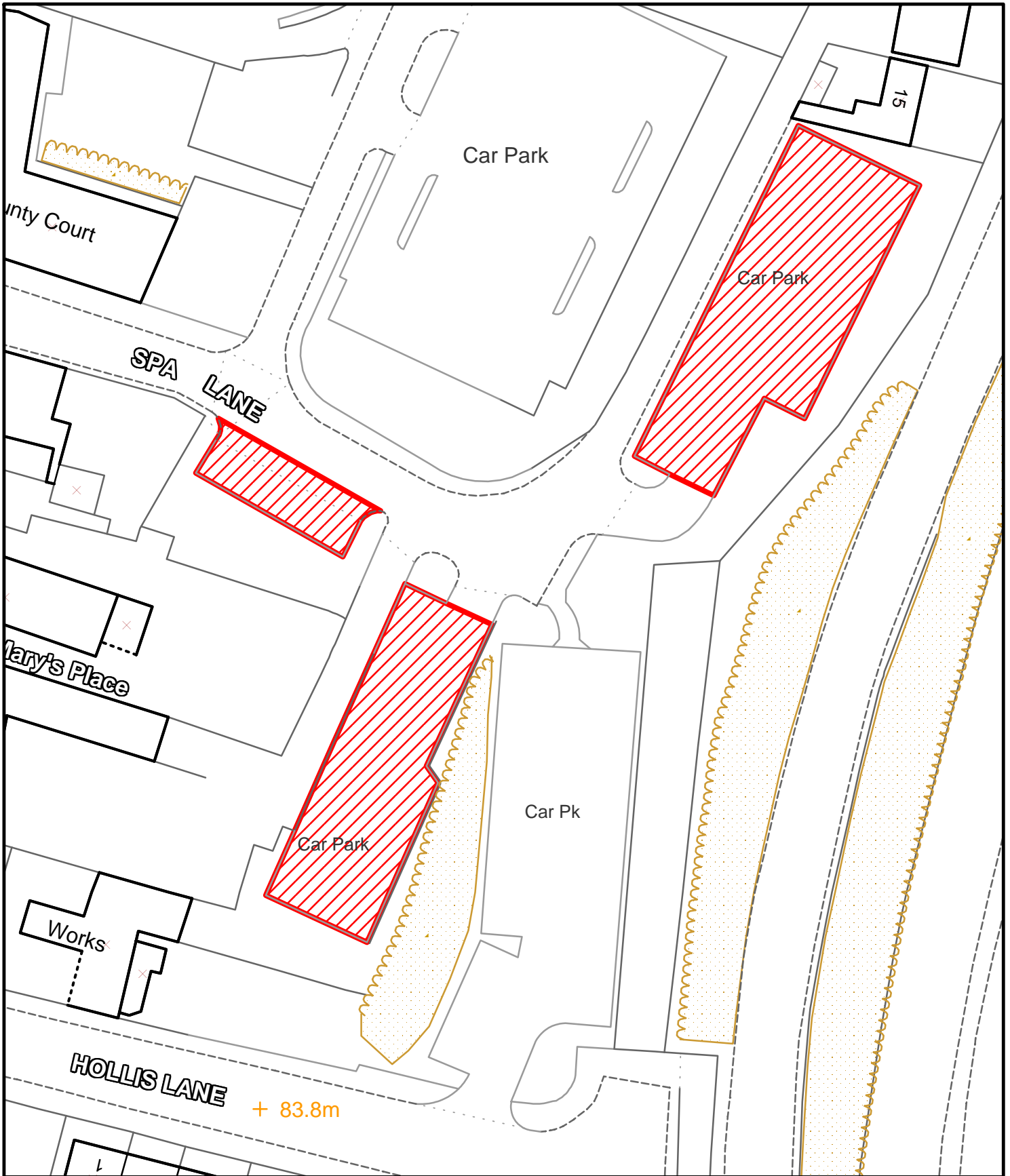
## SORESBY STREET CAR PARK

Reproduced from the Ordnance Survey mapping with the permission of the Controller of Her Majesty's Stationery Office; (c) Crown Copyright. Unauthorised reproduction infringes Crown Copyright and may lead to prosecution or civil proceedings. Chesterfield Borough Council Licence No. 100018505 (2004)



### CHESTERFIELD BOROUGH COUNCIL (OFF-STREET PARKING PLACES) (CIVIL ENFORCEMENT) ORDER 2014

GRID REFERENCE:	438051 , 371245	POST CODE:	S40 1JN
DATE:	01/2014	SCALE:	NOT TO SCALE



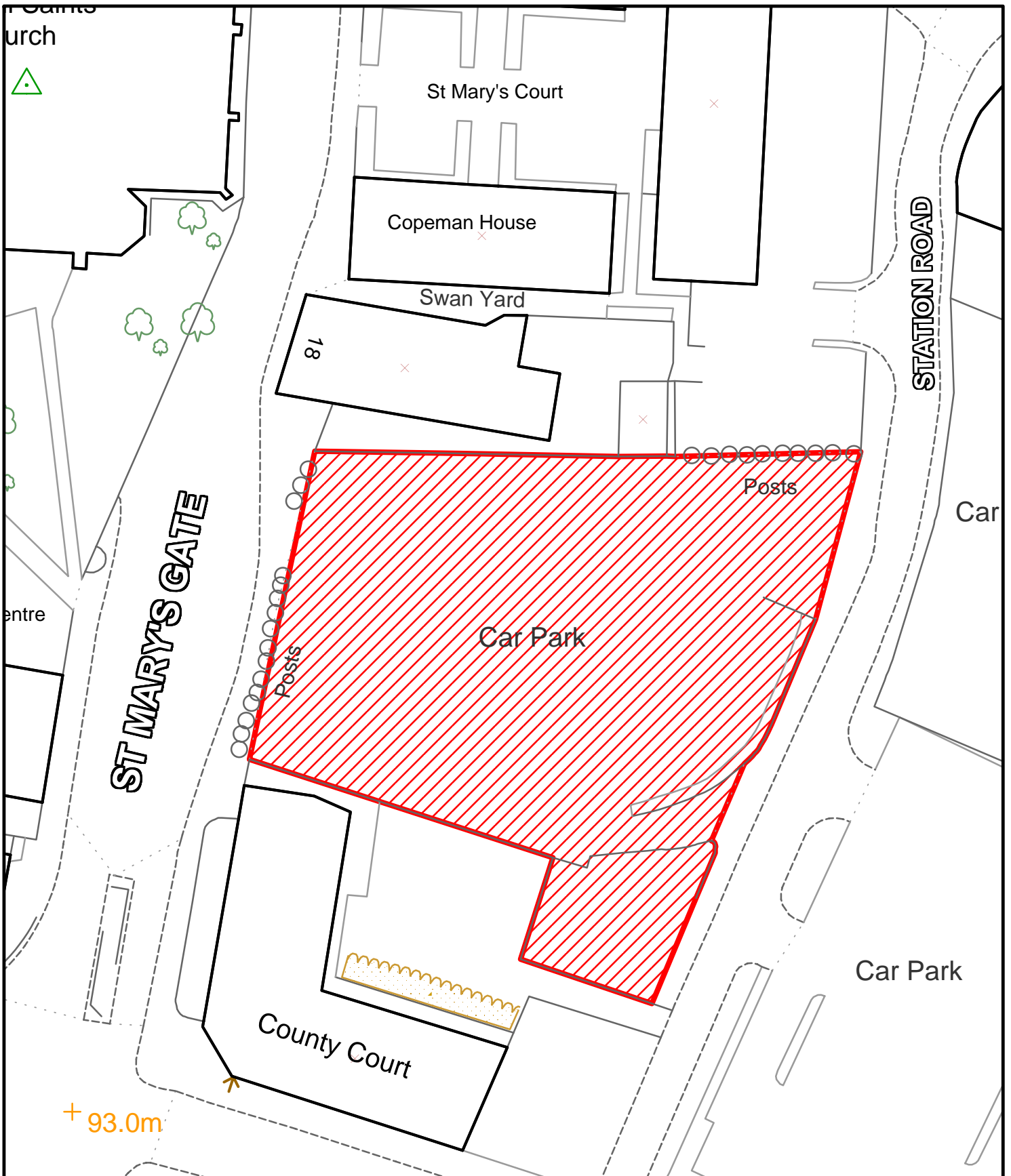
### SPA LANE CAR PARK

Reproduced from the Ordnance Survey mapping with the permission of the Controller of Her Majesty's Stationery Office; (c) Crown Copyright. Unauthorised reproduction infringes Crown Copyright and may lead to prosecution or civil proceedings. Chesterfield Borough Council Licence No. 100018505 (2004)



#### CHESTERFIELD BOROUGH COUNCIL (OFF-STREET PARKING PLACES) (CIVIL ENFORCEMENT) ORDER 2014

GRID REFERENCE:	438660 , 371030	POST CODE:	S41 7UX
DATE:	01/2014	SCALE:	NOT TO SCALE



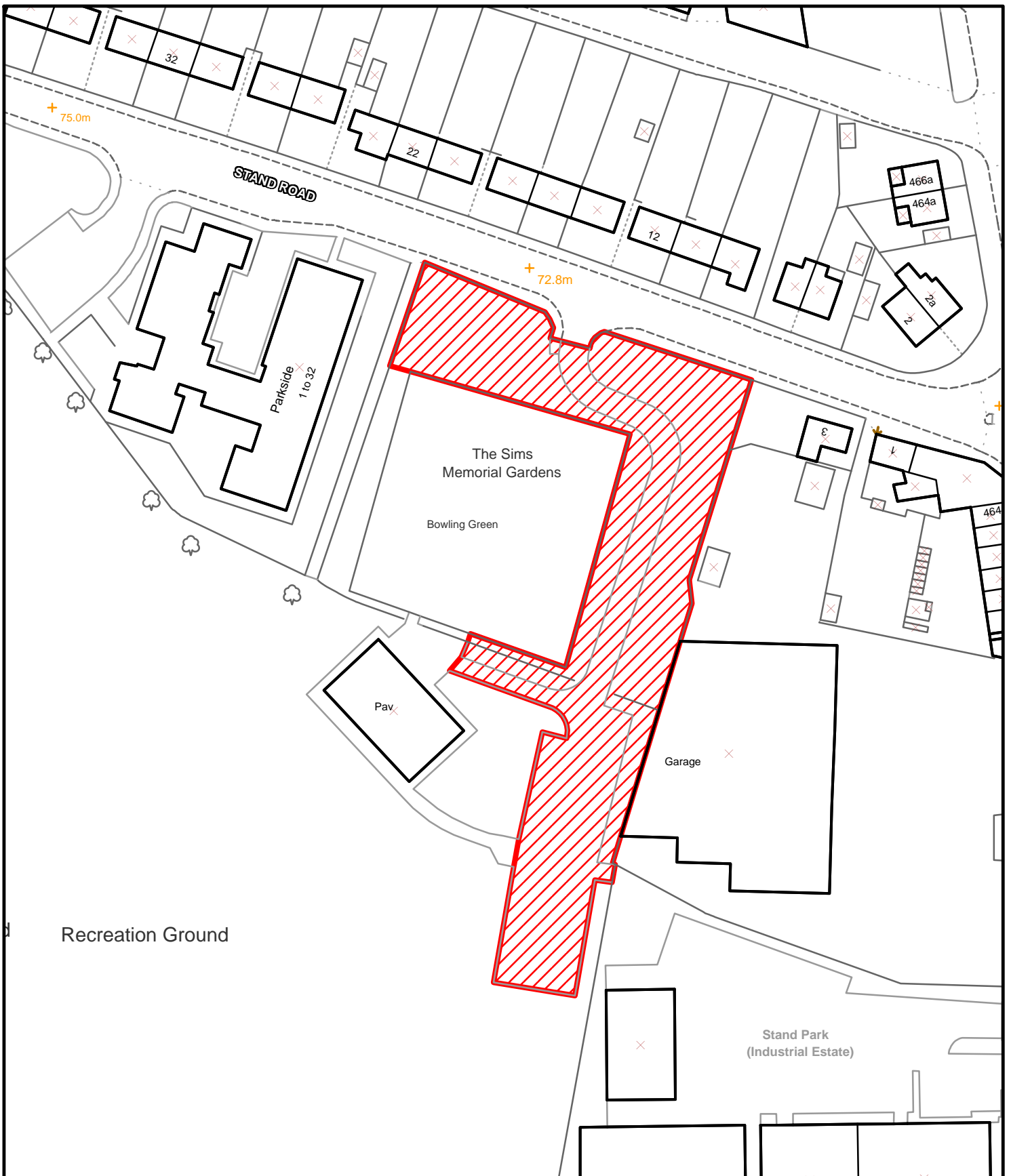
### ST MARY'S GATE CAR PARK

Reproduced from the Ordnance Survey mapping with the permission of the Controller of Her Majesty's Stationery Office; (c)Crown Copyright. Unauthorised reproduction infringes Crown Copyright and may lead to prosecution or civil proceedings. Chesterfield Borough Council Licence No. 100018505 (2004)



#### CHESTERFIELD BOROUGH COUNCIL (OFF-STREET PARKING PLACES) (CIVIL ENFORCEMENT) ORDER 2014

GRID REFERENCE:	438571 , 371114	POST CODE:	S41 7TD
DATE:	01/2014	SCALE:	NOT TO SCALE



## STAND ROAD PARK CAR PARK

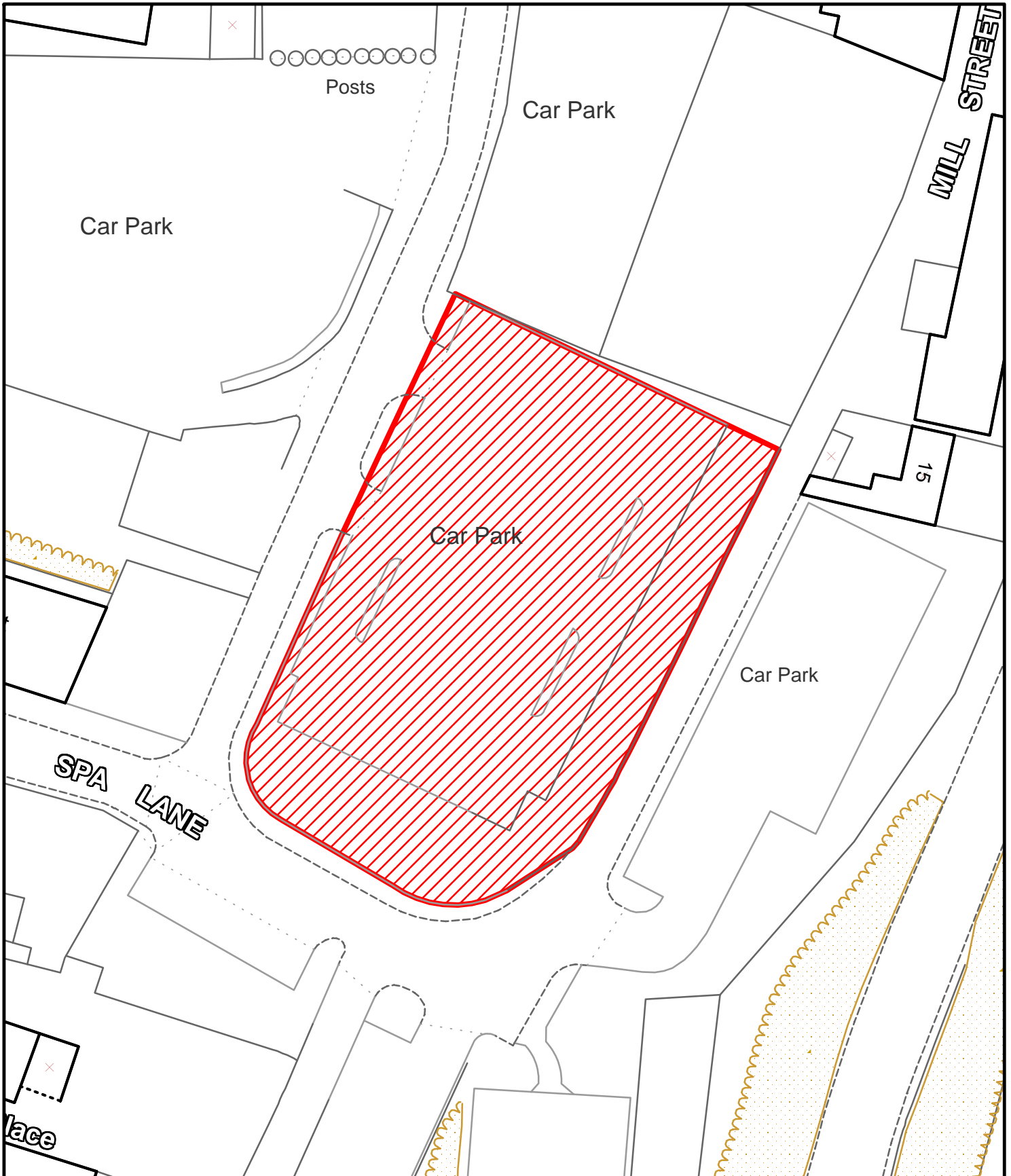
Reproduced from the Ordnance Survey mapping with the permission of the Controller of Her Majesty's Stationery Office; (c) Crown Copyright. Unauthorised reproduction infringes Crown Copyright and may lead to prosecution or civil proceedings. Chesterfield Borough Council Licence No. 100018505 (2004)



### CHESTERFIELD BOROUGH COUNCIL (OFF-STREET PARKING PLACES) (CIVIL ENFORCEMENT) ORDER 2014

GRID REFERENCE:	438195 , 373281	POST CODE:	S41 8SW
DATE:	01/2014	SCALE:	NOT TO SCALE





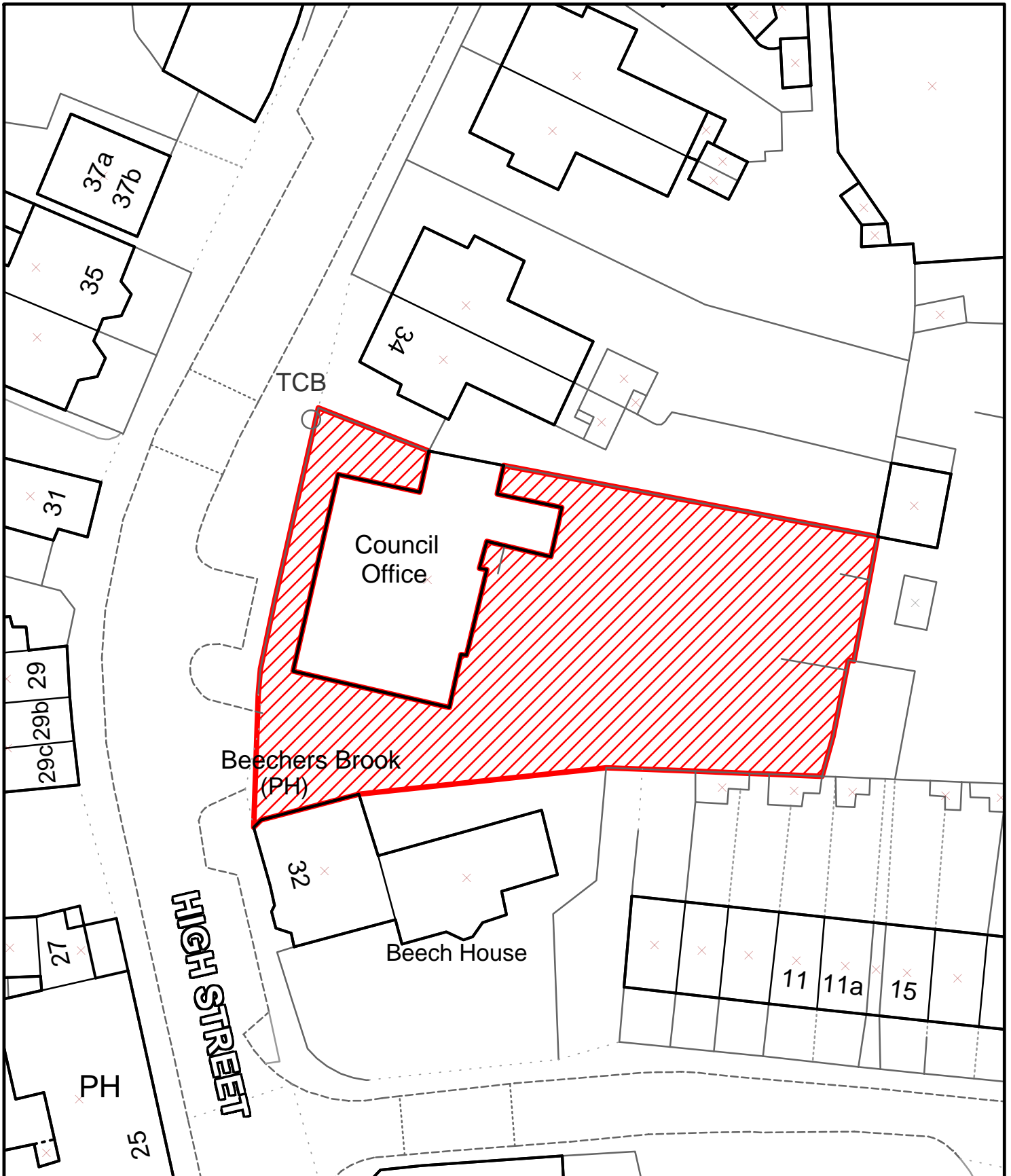
## STATION ROAD CAR PARK

Reproduced from the Ordnance Survey mapping with the permission of the Controller of Her Majesty's Stationery Office; (c)Crown Copyright. Unauthorised reproduction infringes Crown Copyright and may lead to prosecution or civil proceedings. Chesterfield Borough Council Licence No. 100018505 (2004)



### CHESTERFIELD BOROUGH COUNCIL (OFF-STREET PARKING PLACES) (CIVIL ENFORCEMENT) ORDER 2014

GRID REFERENCE:	438606 , 371082	POST CODE:	S41 7TH
DATE:	01/2014	SCALE:	NOT TO SCALE



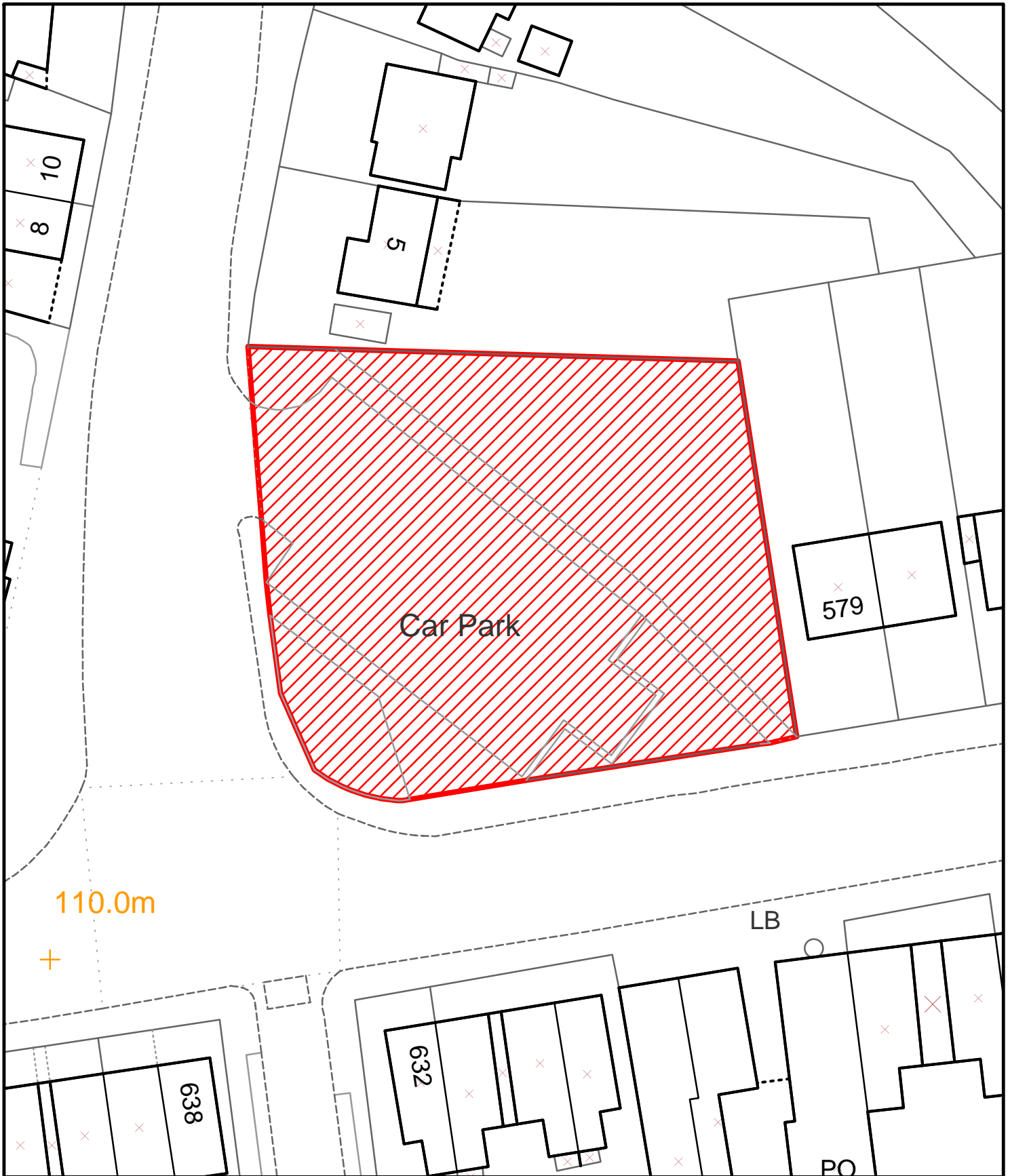
## STAVELEY HOUSING OFFICE CAR PARK

Reproduced from the Ordnance Survey mapping with the permission of the Controller of Her Majesty's Stationery Office; (c) Crown Copyright. Unauthorised reproduction infringes Crown Copyright and may lead to prosecution or civil proceedings. Chesterfield Borough Council Licence No. 100018505 (2004)



### CHESTERFIELD BOROUGH COUNCIL (OFF-STREET PARKING PLACES) (CIVIL ENFORCEMENT) ORDER 2014

GRID REFERENCE:	443302 , 374752	POST CODE:	S43 3UX
DATE:	01/2014	SCALE:	NOT TO SCALE



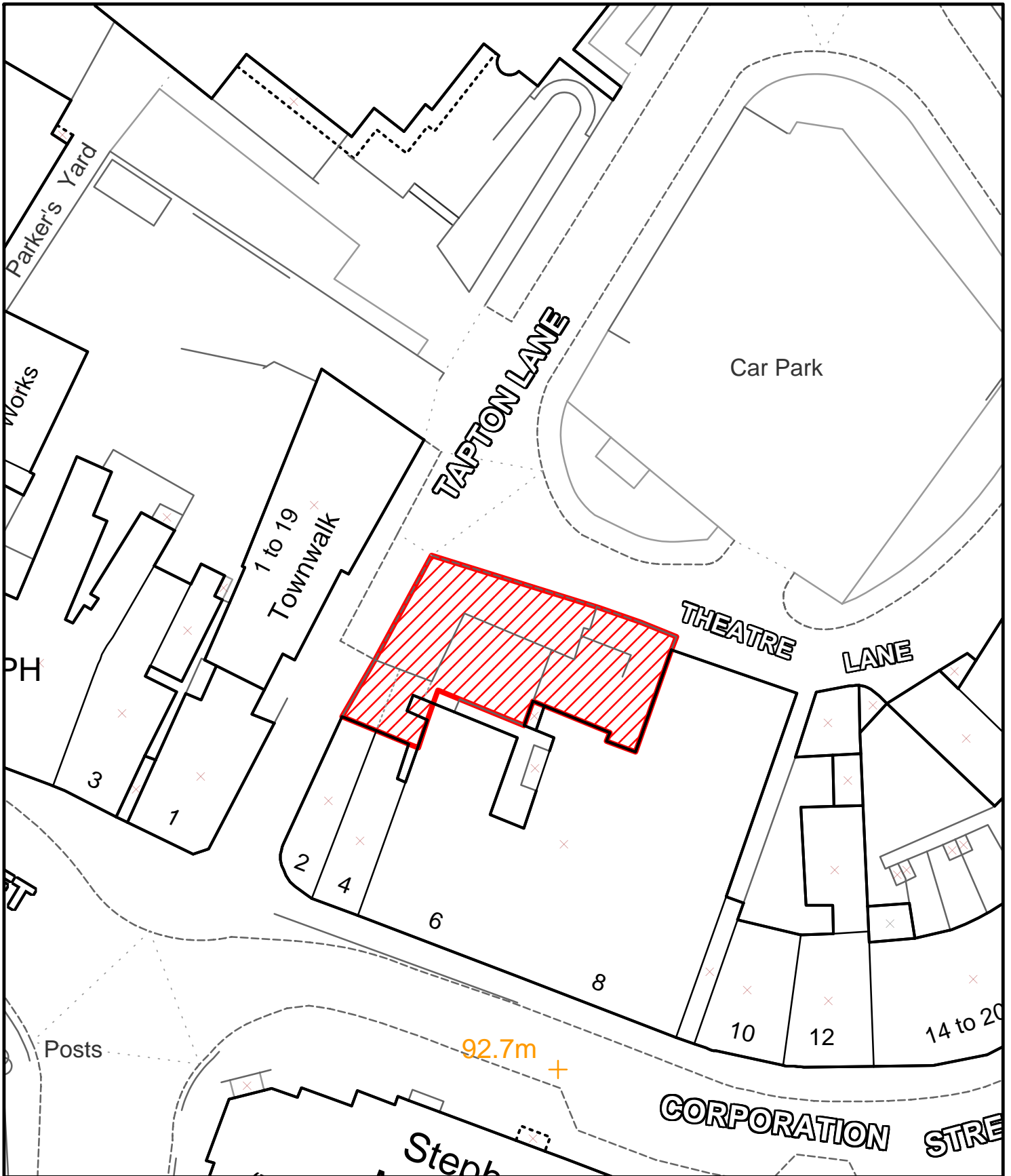
## STORRS ROAD CAR PARK

Reproduced from the Ordnance Survey mapping with the permission of the Controller of Her Majesty's Stationery Office; (c) Crown Copyright. Unauthorised reproduction infringes Crown Copyright and may lead to prosecution or civil proceedings. Chesterfield Borough Council Licence No. 100018505 (2004)



### CHESTERFIELD BOROUGH COUNCIL (OFF-STREET PARKING PLACES) (CIVIL ENFORCEMENT) ORDER 2014

GRID REFERENCE:	435672 , 370574	POST CODE:	S40 3PY
DATE:	01/2014	SCALE:	NOT TO SCALE



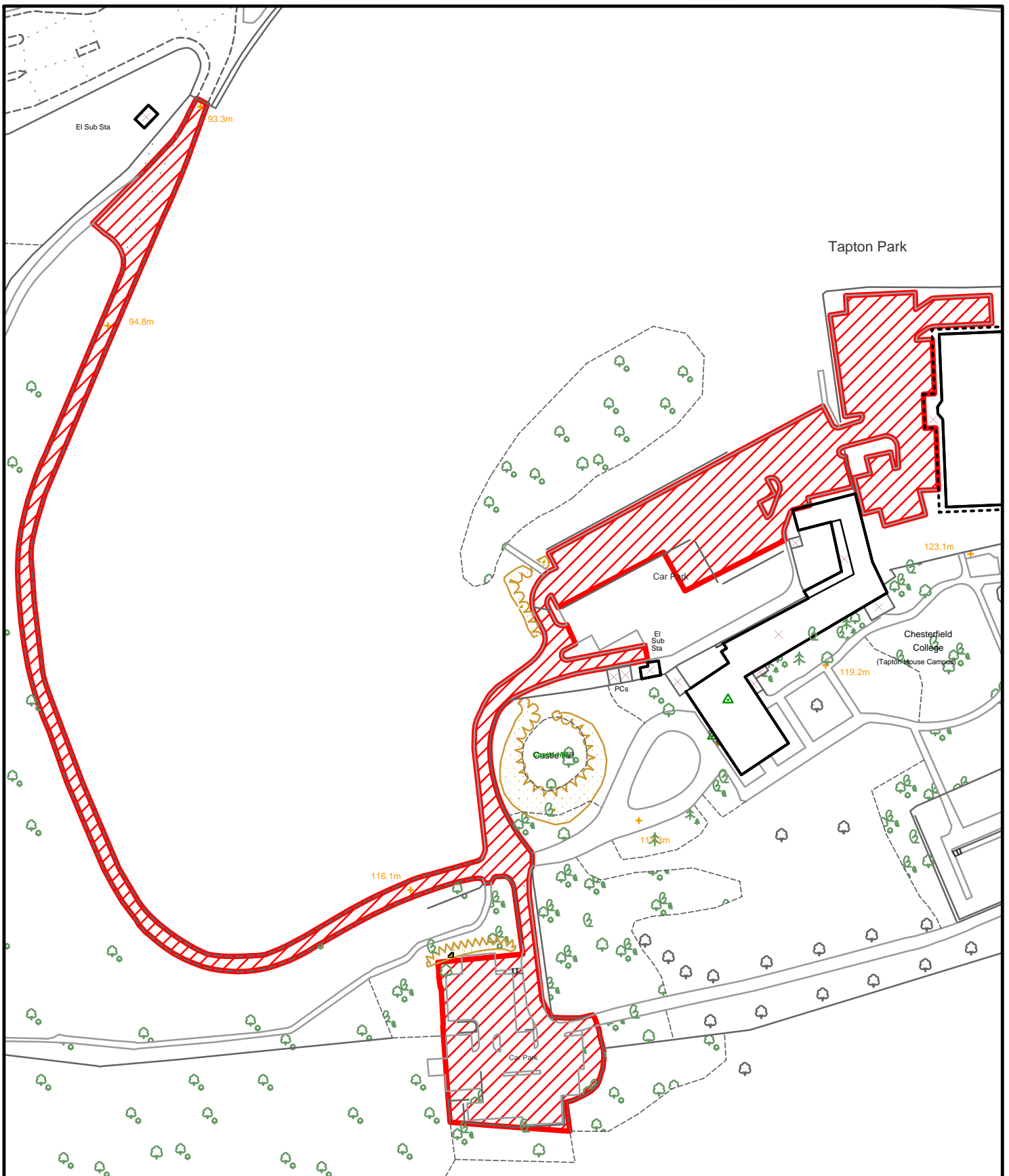
### TAPTON LANE CAR PARK

Reproduced from the Ordnance Survey mapping with the permission of the Controller of Her Majesty's Stationery Office; (c)Crown Copyright. Unauthorised reproduction infringes Crown Copyright and may lead to prosecution or civil proceedings. Chesterfield Borough Council Licence No. 100018505 (2004)



#### CHESTERFIELD BOROUGH COUNCIL (OFF-STREET PARKING PLACES) (CIVIL ENFORCEMENT) ORDER 2014

GRID REFERENCE:	438592 , 371266	POST CODE:	S41 7TW
DATE:	01/2014	SCALE:	NOT TO SCALE



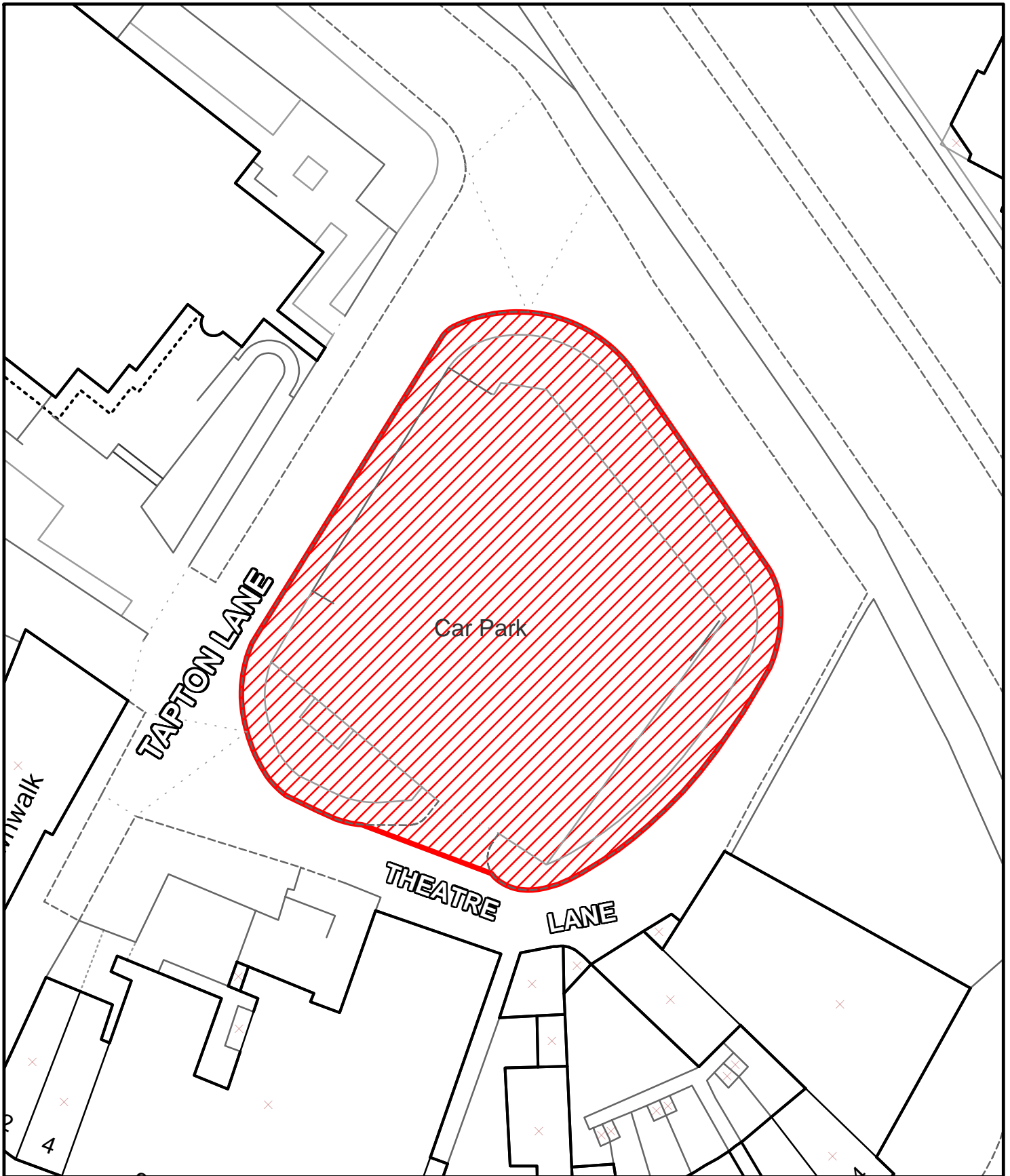
## TAPTON PARK CAR PARK

Reproduced from the Ordnance Survey mapping with the permission of the Controller of Her Majesty's Stationery Office; (c)Crown Copyright. Unauthorised reproduction infringes Crown Copyright and may lead to prosecution or civil proceedings. Chesterfield Borough Council Licence No. 100018505 (2004)



### CHESTERFIELD BOROUGH COUNCIL (OFF-STREET PARKING PLACES) (CIVIL ENFORCEMENT) ORDER 2014

GRID REFERENCE:	439289 , 372240	POST CODE:	S41 0TD
DATE:	01/2014	SCALE:	NOT TO SCALE



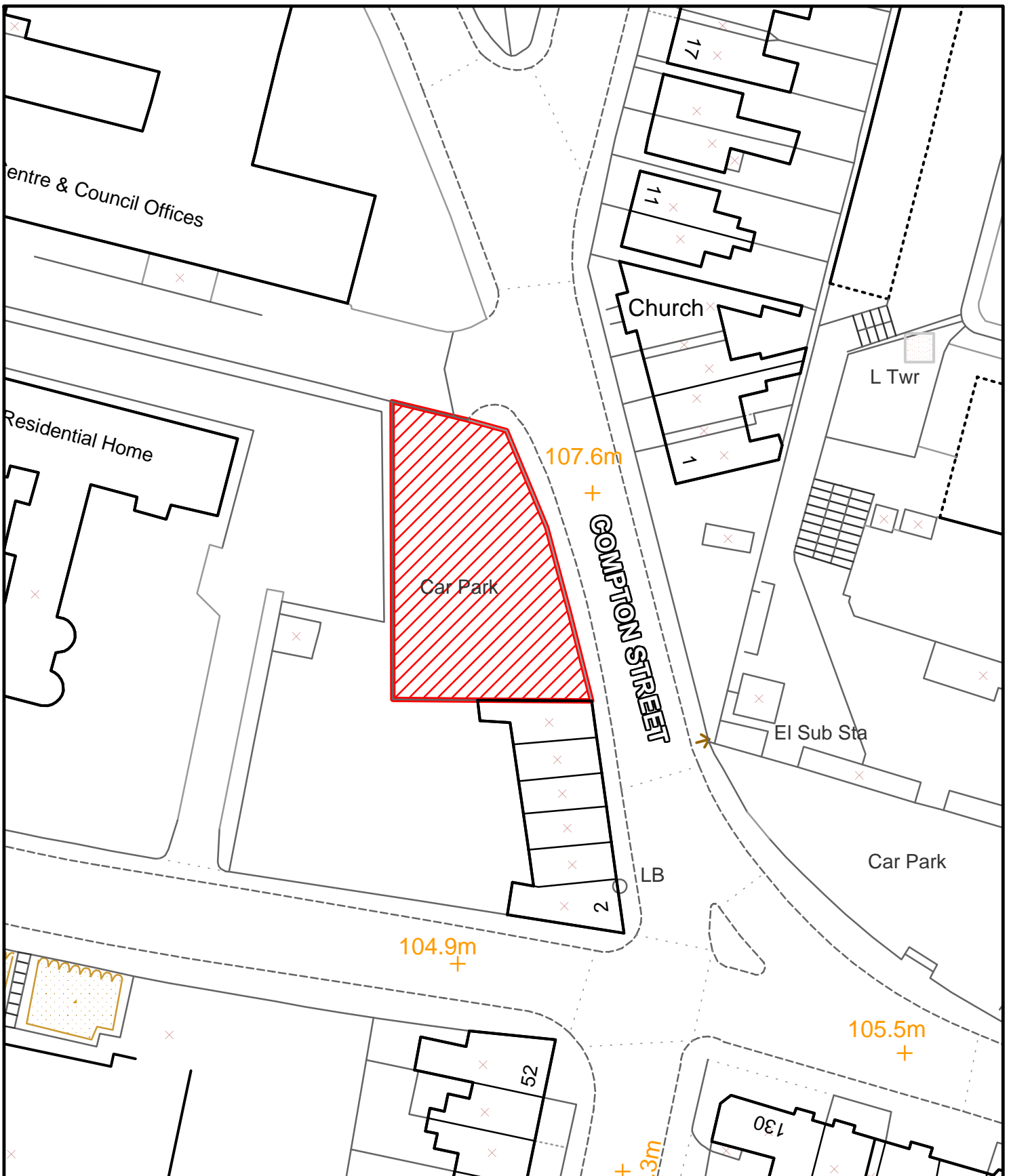
## THEATRE LANE CAR PARK

Reproduced from the Ordnance Survey mapping with the permission of the Controller of Her Majesty's Stationery Office; (c) Crown Copyright. Unauthorised reproduction infringes Crown Copyright and may lead to prosecution or civil proceedings. Chesterfield Borough Council Licence No. 100018505 (2004)



### CHESTERFIELD BOROUGH COUNCIL (OFF-STREET PARKING PLACES) (CIVIL ENFORCEMENT) ORDER 2014

GRID REFERENCE:	438611 , 371293	POST CODE:	S41 7TW
DATE:	01/2014	SCALE:	NOT TO SCALE



## WEST STREET/COMPTON STREET CAR PARK

Reproduced from the Ordnance Survey mapping with the permission of the Controller of Her Majesty's Stationery Office; (c) Crown Copyright. Unauthorised reproduction infringes Crown Copyright and may lead to prosecution or civil proceedings. Chesterfield Borough Council Licence No. 100018505 (2004)



### CHESTERFIELD BOROUGH COUNCIL (OFF-STREET PARKING PLACES) (CIVIL ENFORCEMENT) ORDER 2014

GRID REFERENCE:	437676 , 371455	POST CODE:	S40 4SZ
DATE:	01/2014	SCALE:	NOT TO SCALE