


# LAA Site Plan - 14/12/17




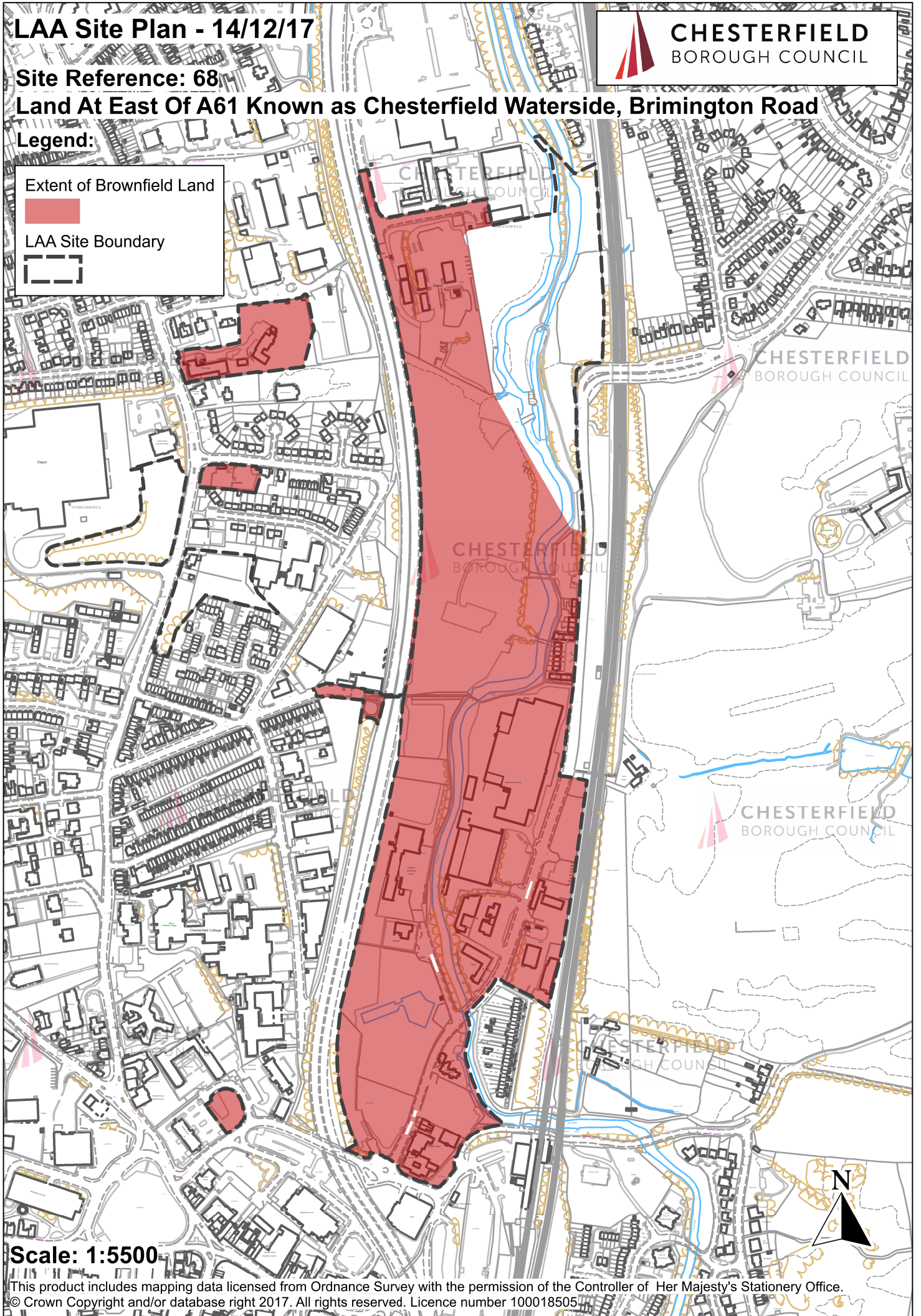
Site Reference: 68

Land At East Of A61 Known as Chesterfield Waterside, Brimington Road

Legend:

Extent of Brownfield Land  


LAA Site Boundary  




Scale: 1:5500